

LEGEND

Zones

- Low Density Residential
- Low-Medium Density Residential
- Centre
- Recreation and Open Space
- Environmental Management and Conservation
- Industry
- Extractive Industry Precinct
- Community Facilities
- 1 Air Services Precinct
- 2 Cemetery Precinct
- 3 Community Services Precinct
- 4 Education Precinct
- 5 Emergency Services Precinct
- 6 Health Care Precinct
- 7 Operational and Utility Services Precinct
- 8 Transport Precinct
- Rural
- Rural Residential
- Port Land

Other Elements

- Cadastre
- Ocean/Waterbody/Watercourse
- Road
- Torres Shire Boundary
- Area Outside Torres Shire

Information

Whilst every care is taken to ensure the accuracy of this product, neither the Torres Shire Council or the State of Queensland make any representations or warranties about its accuracy, reliability, completeness or suitability for any particular purpose and disclaims all responsibility and all liability (including without limitation, liability in negligence) for all expenses, losses, damages (including indirect or consequential damage) and costs that may occur as a result of the product being inaccurate or incomplete in any way or for any reason. All data depicted on this map has been sourced from either the Torres Shire Council or the State of Queensland from the latest datasets available at the time of map compilation. Crown & Council Copyright Reserved.

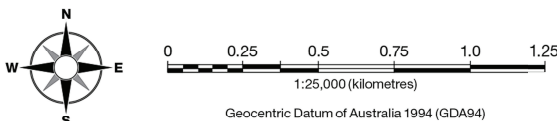
Map compilation date: January 2020.

Note

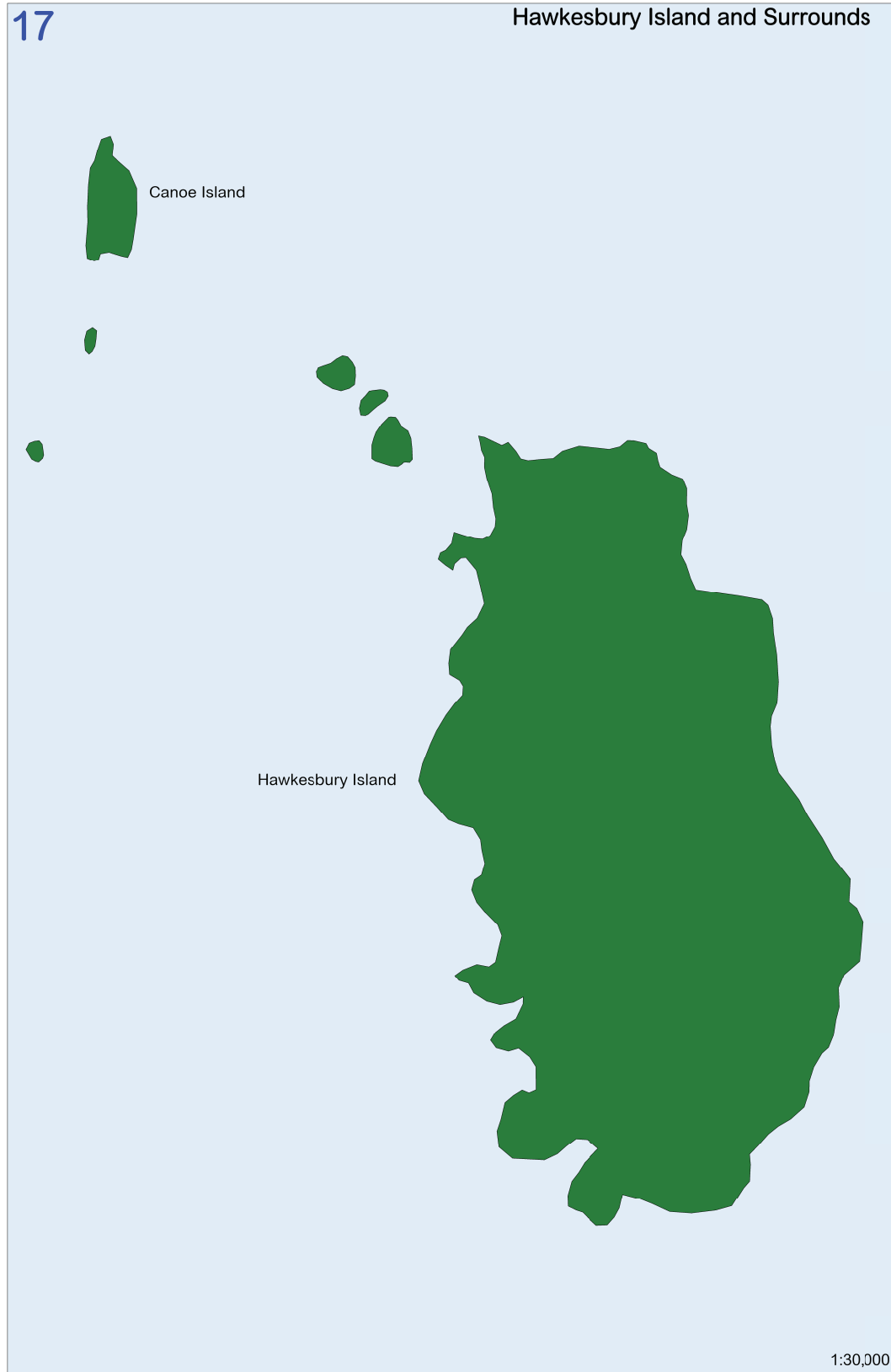
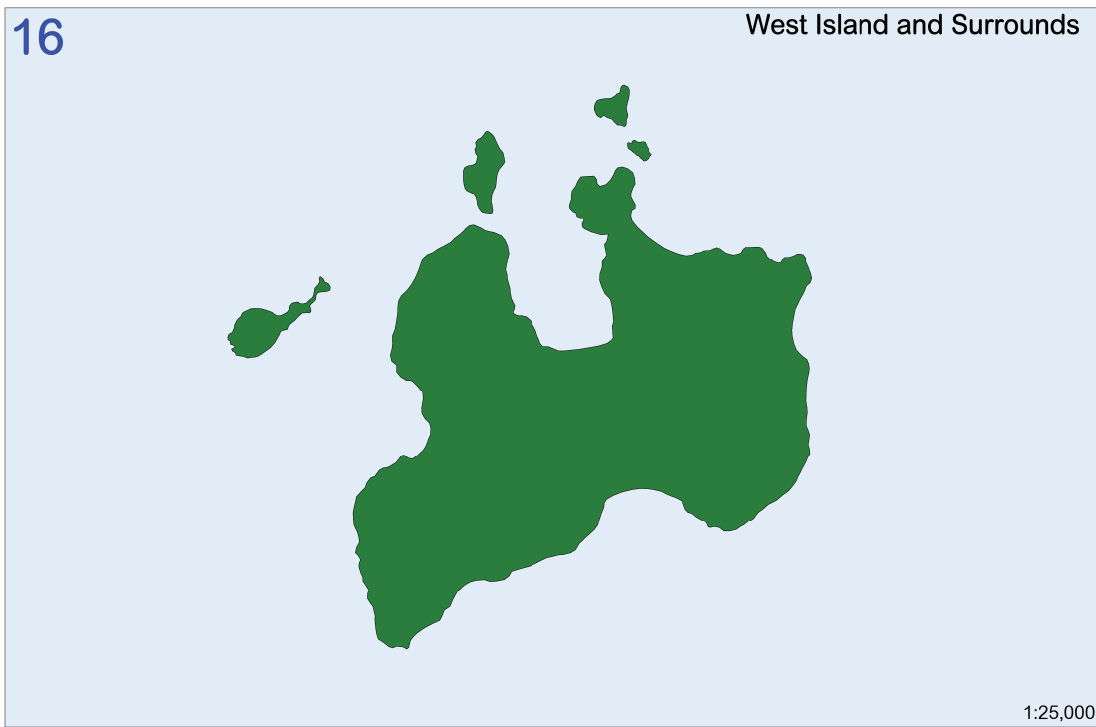
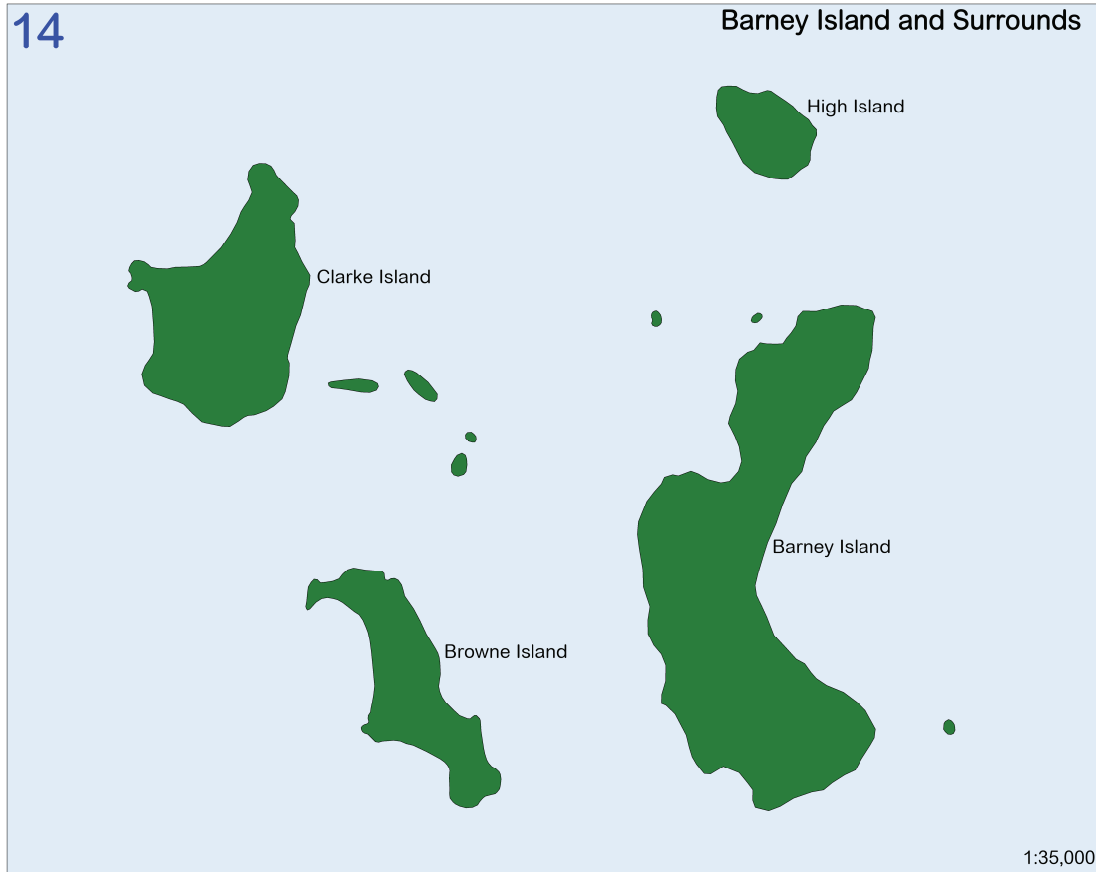


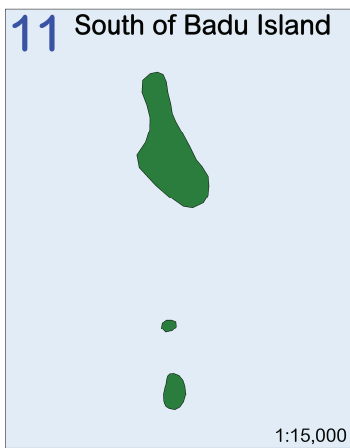


Where information on the map is obscured by text or other map elements contact Torres Shire Council for a determination.

Map Index

Refer to Zone Map ZM-000 for the Zoning Map Index.



Zone Map- Central Region enlargements 2



LEGEND

Zones

- Low Density Residential
- Low-Medium Density Residential
- Centre
- Recreation and Open Space
- Environmental Management and Conservation
- Industry
- Extractive Industry Precinct
- Community Facilities
- 1 Air Services Precinct
- 2 Cemetery Precinct
- 3 Community Services Precinct
- 4 Education Precinct
- 5 Emergency Services Precinct
- 6 Health Care Precinct
- 7 Operational and Utility Services Precinct
- 8 Transport Precinct
- Rural
- Rural Residential
- Port Land

Other Elements

- Cadastre
- Ocean/Waterbody/Watercourse
- Road
- Torres Shire Boundary
- Area Outside Torres Shire

Information

Whilst every care is taken to ensure the accuracy of this product, neither the Torres Shire Council or the State of Queensland make any representations or warranties about its accuracy, reliability, completeness or suitability for any particular purpose and disclaims all responsibility and all liability (including without limitation, liability in negligence) for all expenses, losses, damages (including indirect or consequential damage) and costs that may occur as a result of the product being inaccurate or incomplete in any way or for any reason. All data depicted on this map has been sourced from either the Torres Shire Council or the State of Queensland from the latest datasets available at the time of map compilation. Crown & Council Copyright Reserved.

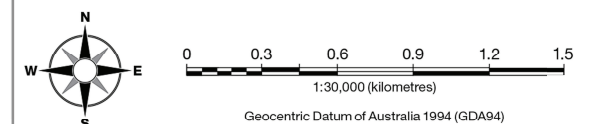
Map compilation date: January 2020.

Note

Where information on the map is obscured by text or other map elements contact Torres Shire Council for a determination.

Map Index

Refer to Zone Map ZM-000 for the Zoning Map Index.



Zone Map-
Central Region
enlargements 3

ZONE MAP - ZM006d



LEGEND

Zones

- Low Density Residential
- Low-Medium Density Residential
- Centre
- Recreation and Open Space
- Environmental Management and Conservation
- Industry
- Extractive Industry Precinct
- Community Facilities
 - 1 Air Services Precinct
 - 2 Cemetery Precinct
 - 3 Community Services Precinct
 - 4 Education Precinct
 - 5 Emergency Services Precinct
 - 6 Health Care Precinct
 - 7 Operational and Utility Services Precinct
 - 8 Transport Precinct
- Rural
- Rural Residential
- Port Land

Other Elements

- Cadastral
- Ocean/Waterbody/Watercourse
- Road
- Torres Shire Boundary
- Area Outside Torres Shire

Information

Whilst every care is taken to ensure the accuracy of this product, neither the Torres Shire Council or the State of Queensland make any representations or warranties about its accuracy, reliability, completeness or suitability for any particular purpose and disclaims all responsibility and all liability (including without limitation, liability in negligence) for all expenses, losses, damages (including indirect or consequential damage) and costs that may occur as a result of the product being inaccurate or incomplete in any way or for any reason. All data depicted on this map has been sourced from either the Torres Shire Council or the State of Queensland from the latest datasets available at the time of map compilation. Crown & Council Copyright Reserved.

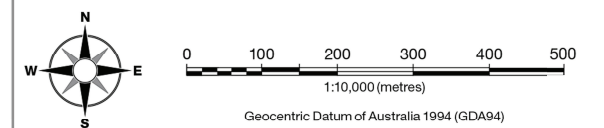
Map compilation date: January 2020.

Note

Where information on the map is obscured by text or other map elements contact Torres Shire Council for a determination.

Map Index

Refer to Zone Map ZM-000 for the Zoning Map Index.




Zone Map- Central Region enlargements 4

ZONE MAP - ZM006e

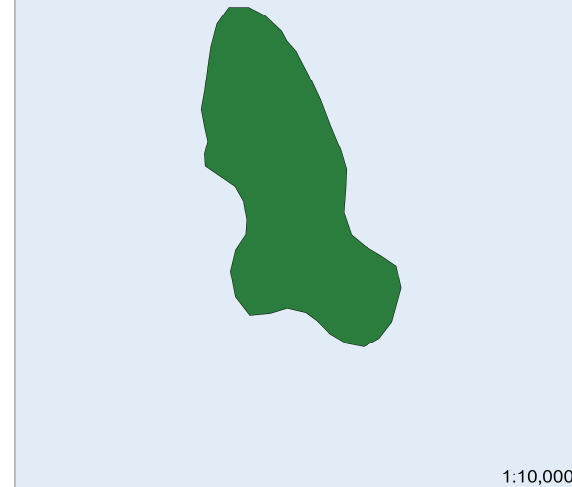
18

Black Rock



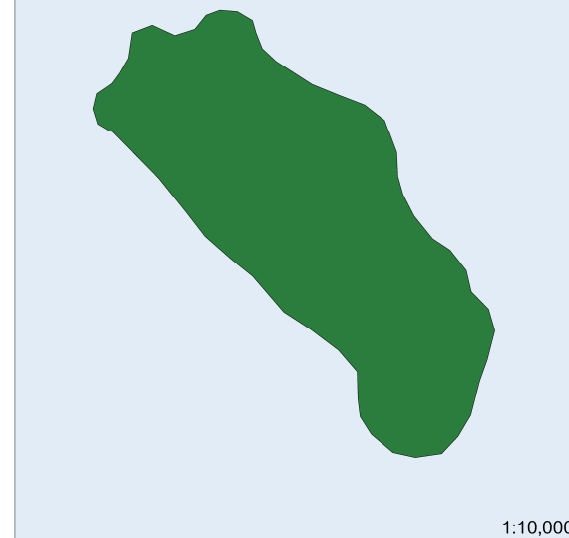
19

Bond Island




20

North Possession Island




21

Tobin Island




22

Portlock Island

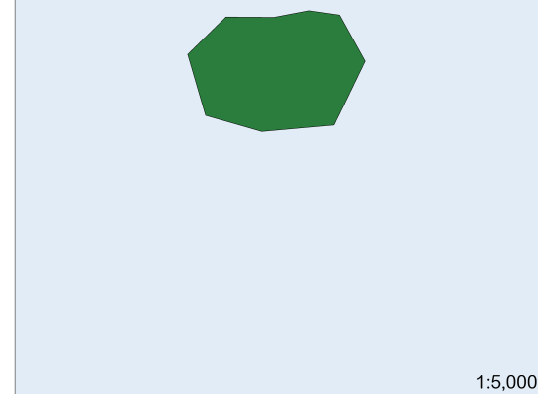


23

Channel Island

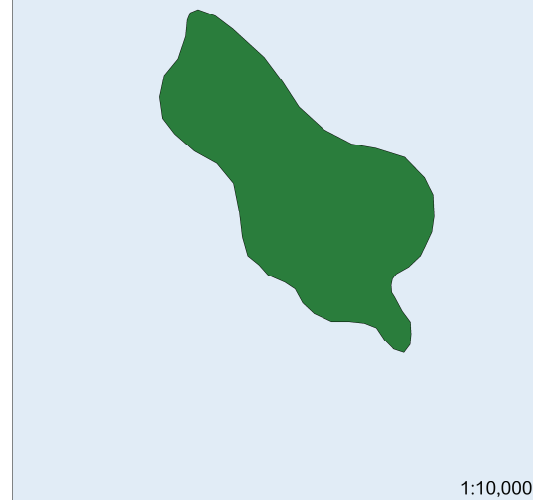


24



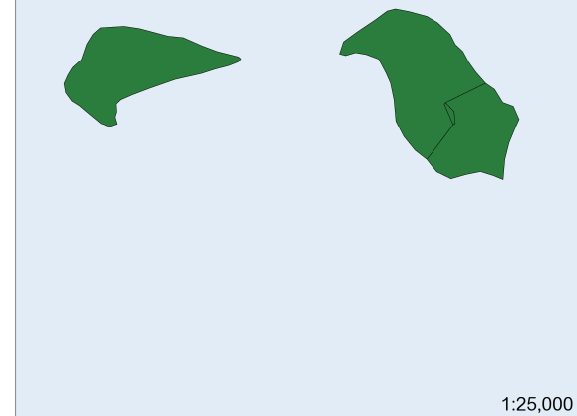
25

Travers Island




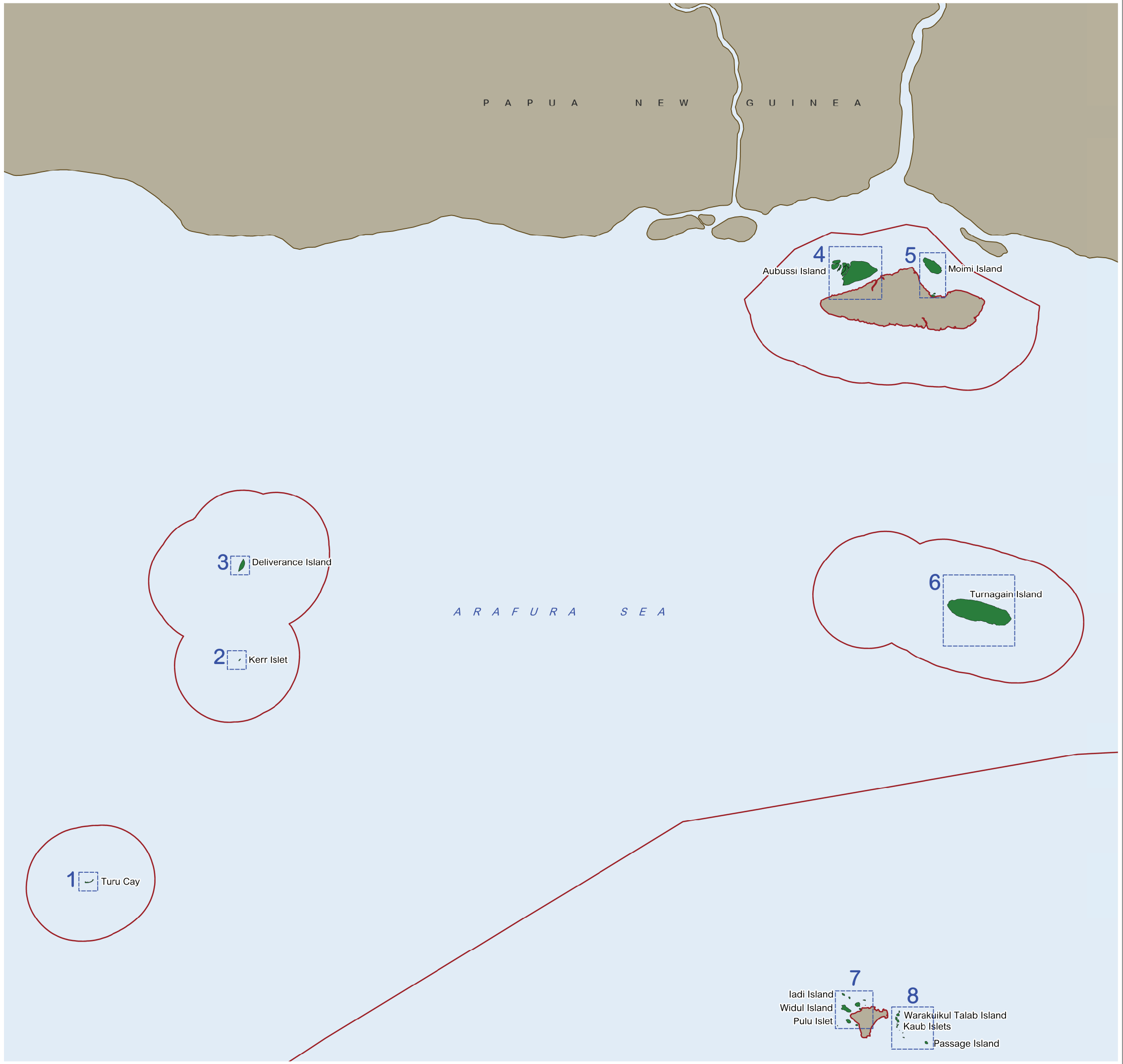
26

Twin Island



27





LEGEND
Zones

Low Density Residential

Low-Medium Density Residential

Centre

Recreation and Open Space

Environmental Management and Conservation

Industry

Extractive Industry Precinct

Community Facilities

1 Air Services Precinct

2 Cemetery Precinct

3 Community Services Precinct

4 Education Precinct

5 Emergency Services Precinct

6 Health Care Precinct

7 Operational and Utility Services Precinct

8 Transport Precinct

Rural

Rural Residential

Port Land

Other Elements

Cadastral

Ocean/Waterbody/Watercourse

Road

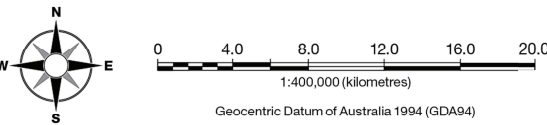
Torres Shire Boundary

Area Outside Torres Shire

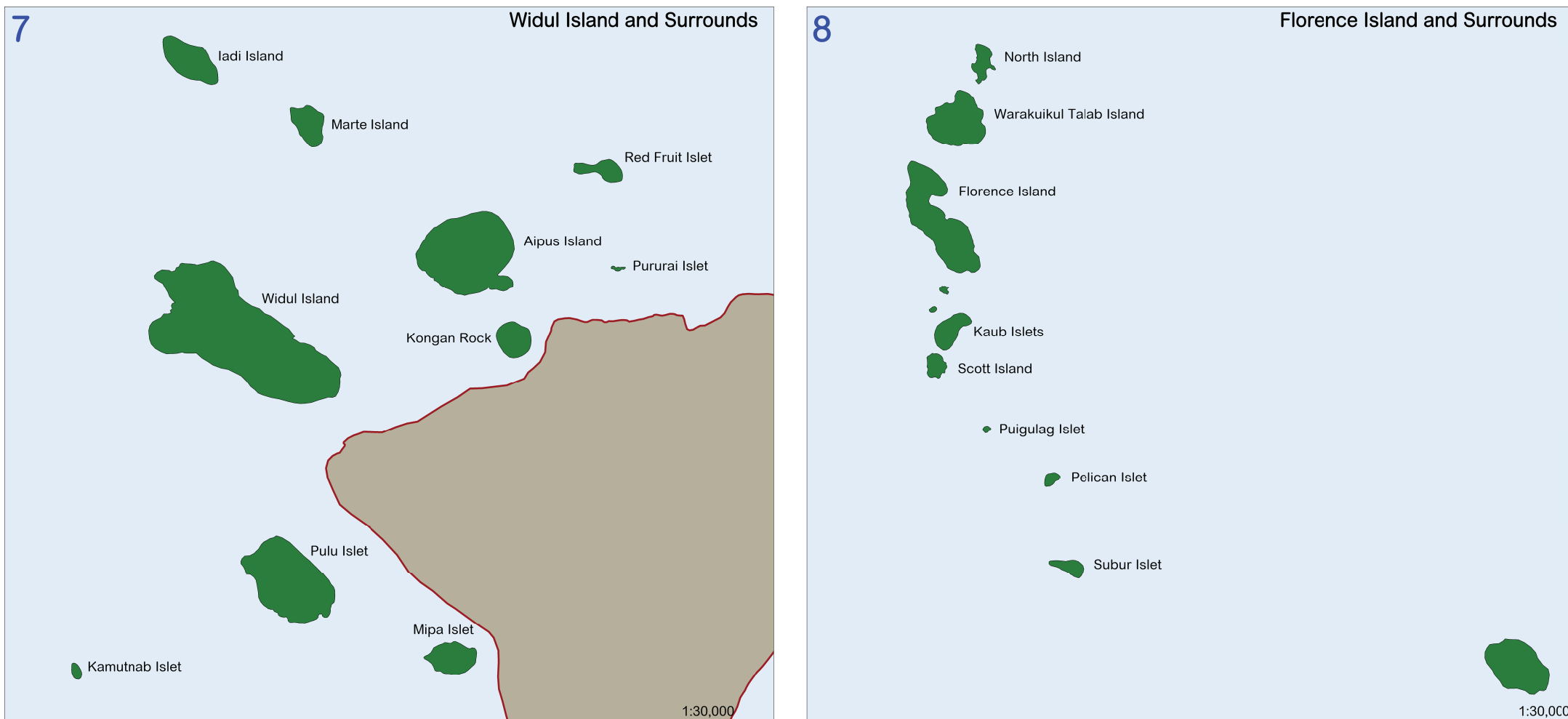
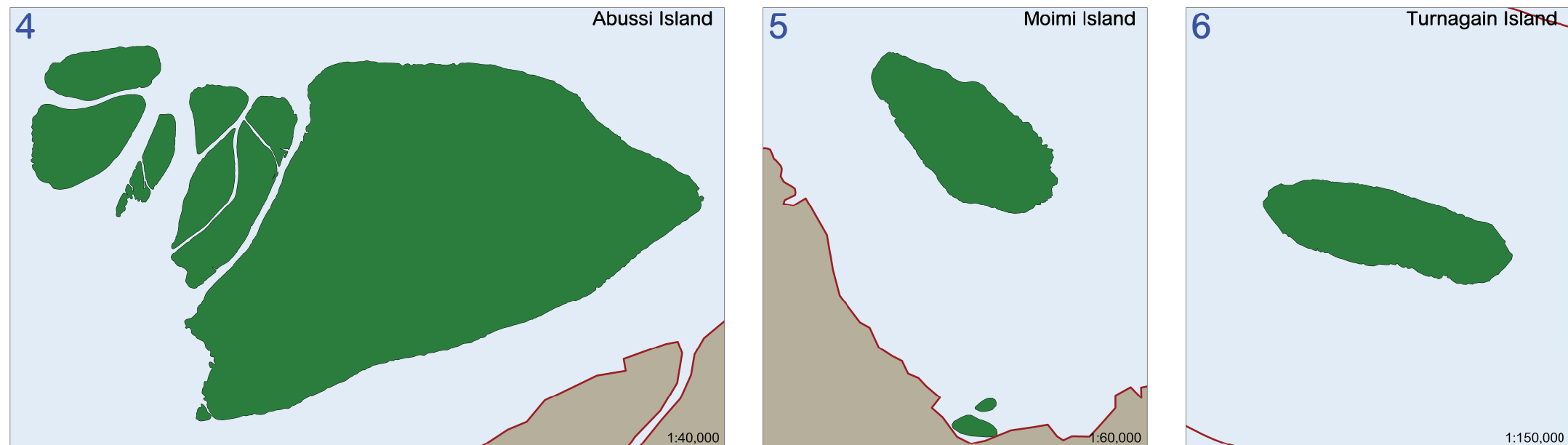

Information
Whilst every care is taken to ensure the accuracy of this product, neither the Torres Shire Council or the State of Queensland make any representations or warranties about its accuracy, reliability, completeness or suitability for any particular purpose and disclaims all responsibility and all liability (including without limitation, liability in negligence) for all expenses, losses, damages (including indirect or consequential damage) and costs that may occur as a result of the product being inaccurate or incomplete in any way or for any reason. All data depicted on this map has been sourced from either the Torres Shire Council or the State of Queensland from the latest datasets available at the time of map compilation. Crown & Council Copyright Reserved.
Map compilation date: January 2020.

Note
Where information on the map is obscured by text or other map elements contact Torres Shire Council for a determination.

Map Index
Refer to Zone Map ZM-000 for the Zoning Map Index.



refer to ZONE MAP - ZM007b for map enlargements



LEGEND

Zones

Low Density Residential

Low-Medium Density Residential

Centre

Recreation and Open Space

Environmental Management and Conservation

Industry

Extractive Industry Precinct

Community Facilities

1 Air Services Precinct

2 Cemetery Precinct

3 Community Services Precinct

4 Education Precinct

5 Emergency Services Precinct

6 Health Care Precinct

7 Operational and Utility Services Precinct

8 Transport Precinct

Rural

Rural Residential

Port Land

Other Elements

Cadaastre

Ocean/Waterbody/Watercourse

Road

Torres Shire Boundary

Area Outside Torres Shire

Information

Whilst every care is taken to ensure the accuracy of this product, neither the Torres Shire Council or the State of Queensland make any representations or warranties about its accuracy, reliability, completeness or suitability for any particular purpose and disclaims all responsibility and all liability (including without limitation, liability in negligence) for all expenses, losses, damages (including indirect or consequential damage) and costs that may occur as a result of the product being inaccurate or incomplete in any way or for any reason. All data depicted on this map has been sourced from either the Torres Shire Council or the State of Queensland from the latest datasets available at the time of map compilation. Crown & Council Copyright Reserved.

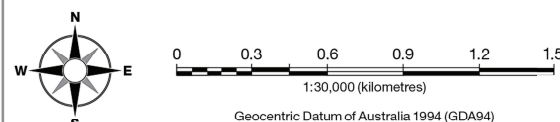
Map compilation date: January 2020.

Note

Where information on the map is obscured by text or other map elements contact Torres Shire Council for a determination.

Map Index

Refer to Zone Map ZM-000 for the Zoning Map Index.





LEGEND

Zones

- Low Density Residential
- Low-Medium Density Residential
- Centre
- Recreation and Open Space
- Environmental Management and Conservation
- Industry

Community Facilities

- 1 Air Services Precinct
- 2 Cemetery Precinct
- 3 Community Services Precinct
- 4 Education Precinct
- 5 Emergency Services Precinct
- 6 Health Care Precinct
- 7 Operational and Utility Services Precinct
- 8 Transport Precinct

- Rural
- Rural Residential
- Port Land

Other Elements

- Cadastre
- Ocean/Waterbody/Watercourse
- Road
- Torres Shire Boundary
- Area Outside Torres Shire

Information

Whilst every care is taken to ensure the accuracy of this product, neither the Torres Shire Council or the State of Queensland make any representations or warranties about its accuracy, reliability, completeness or suitability for any particular purpose and disclaims all responsibility and all liability (including without limitation, liability in negligence) for all expenses, losses, damages (including indirect or consequential damage) and costs that may occur as a result of the product being inaccurate or incomplete in any way or for any reason. All data depicted on this map has been sourced from either the Torres Shire Council or the State of Queensland from the latest datasets available at the time of map compilation. Crown & Council Copyright Reserved.

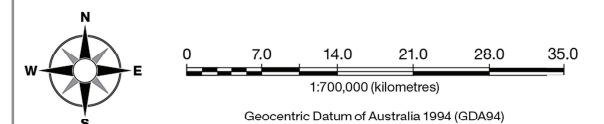
Map compilation date: January 2020.

Note

Where information on the map is obscured by text or other map elements contact Torres Shire Council for a determination.

Map Index

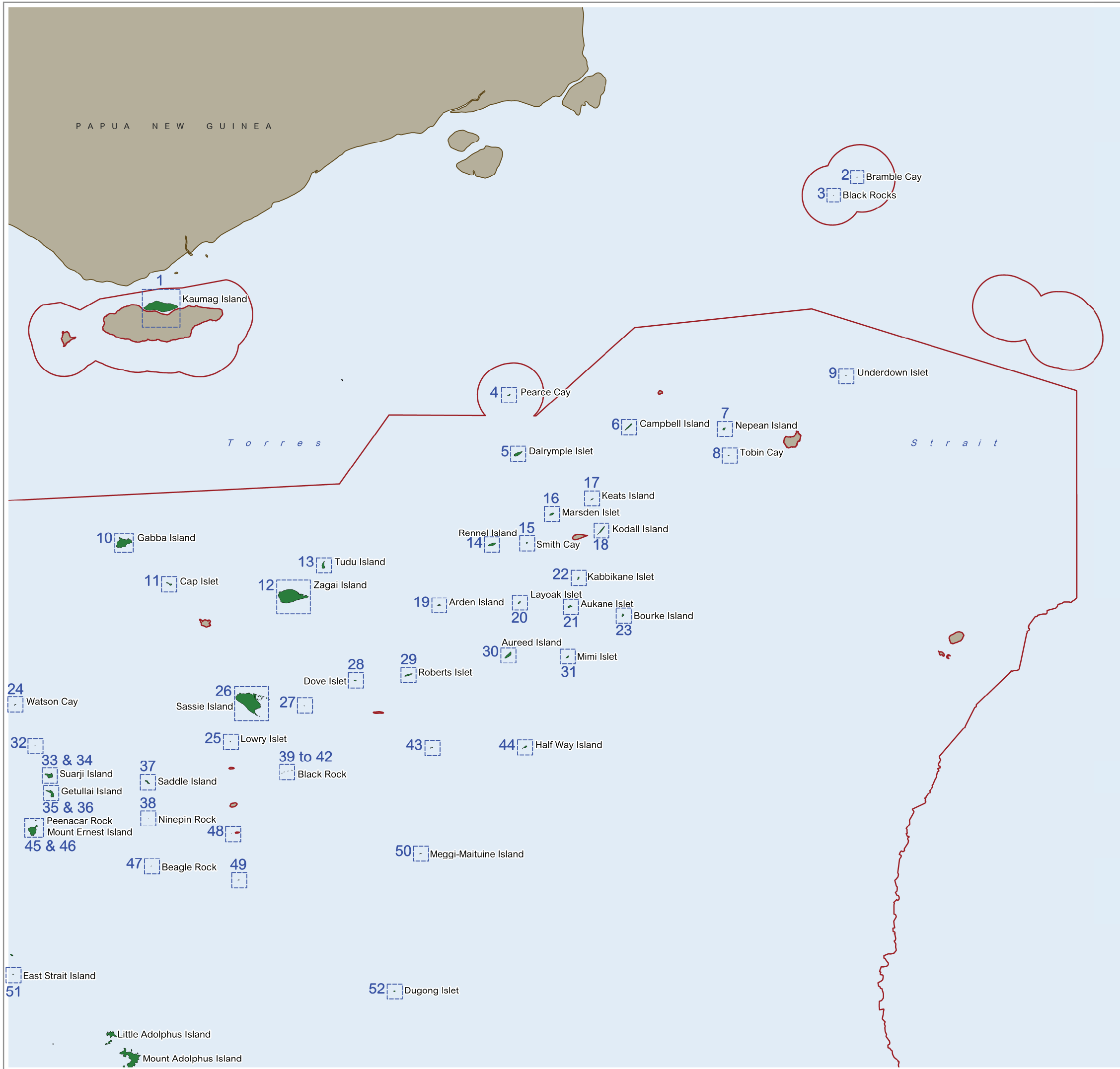
Refer to Zone Map ZM-000 for the Zoning Map Index.

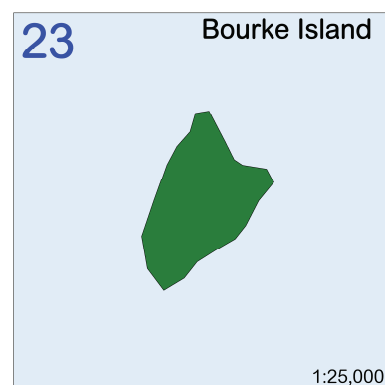
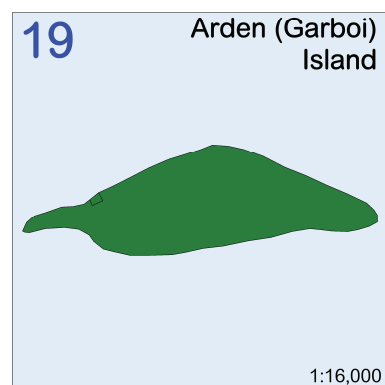
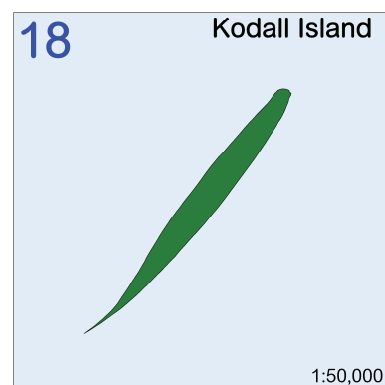
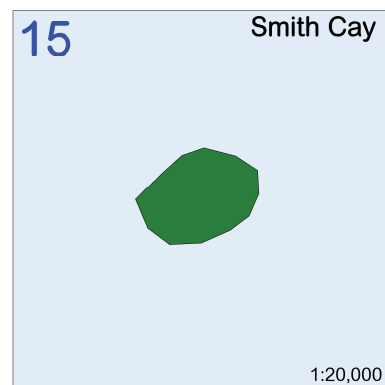

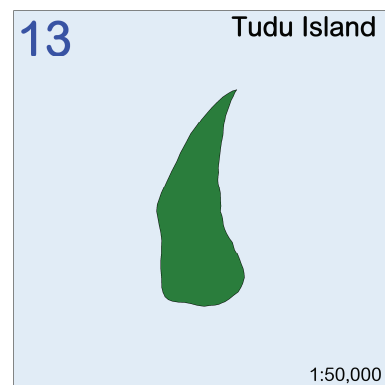
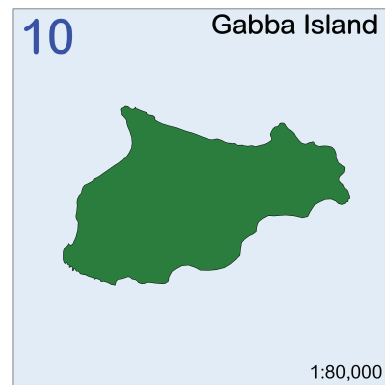
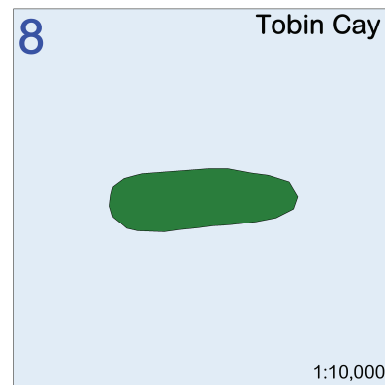


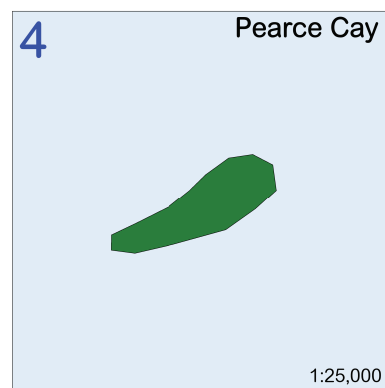
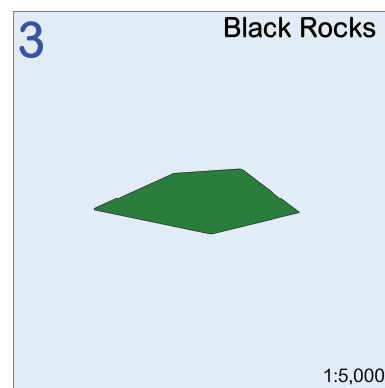
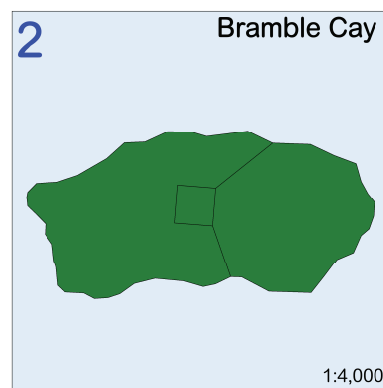
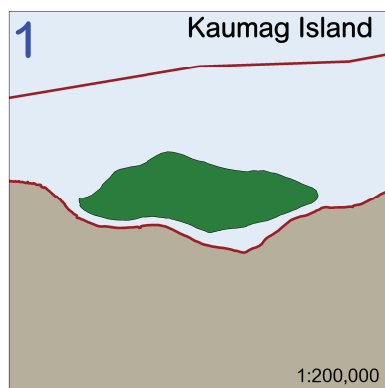


refer to ZONE MAPS - ZM008b and ZM008c for map enlargements

Zone Map- Northeastern Region

ZONE MAP - ZM008a





LEGEND

Zones

- Low Density Residential
- Low-Medium Density Residential
- Centre
- Recreation and Open Space
- Environmental Management and Conservation
- Industry

- Extractive Industry Precinct
- Community Facilities
- 1 Air Services Precinct
- 2 Cemetery Precinct
- 3 Community Services Precinct
- 4 Education Precinct
- 5 Emergency Services Precinct
- 6 Health Care Precinct
- 7 Operational and Utility Services Precinct
- 8 Transport Precinct

- Rural
- Rural Residential
- Port Land

Other Elements

- Cadastre
- Ocean/Waterbody/Watercourse
- Road
- Torres Shire Boundary
- Area Outside Torres Shire

Information

Whilst every care is taken to ensure the accuracy of this product, neither the Torres Shire Council or the State of Queensland make any representations or warranties about its accuracy, reliability, completeness or suitability for any particular purpose and disclaims all responsibility and all liability (including without limitation, liability in negligence) for all expenses, losses, damages (including indirect or consequential damage) and costs that may occur as a result of the product being inaccurate or incomplete in any way or for any reason. All data depicted on this map has been sourced from either the Torres Shire Council or the State of Queensland from the latest datasets available at the time of map compilation. Crown & Council Copyright Reserved.

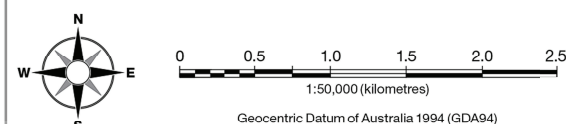
Map compilation date: January 2020.

Note

Where information on the map is obscured by text or other map elements contact Torres Shire Council for a determination.



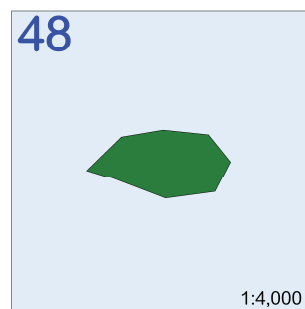

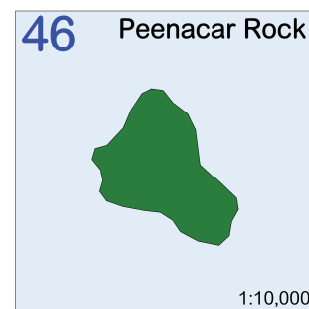
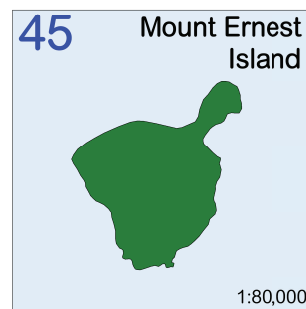
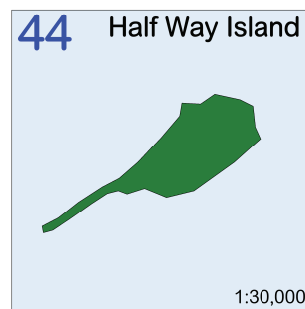

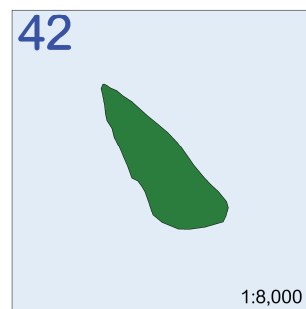
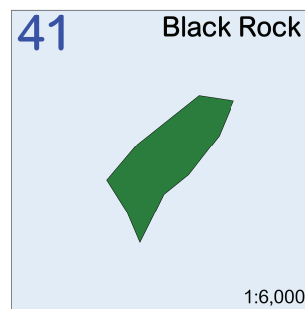

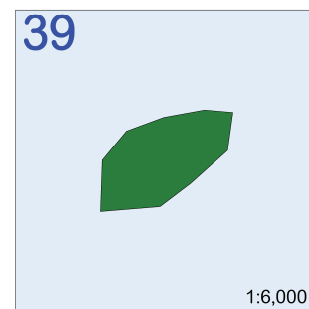
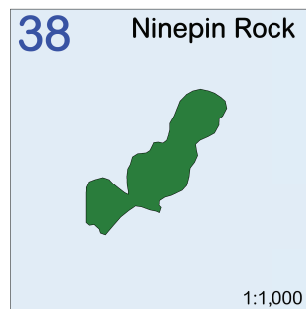
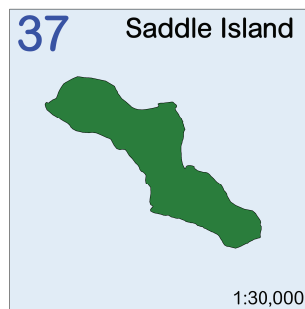
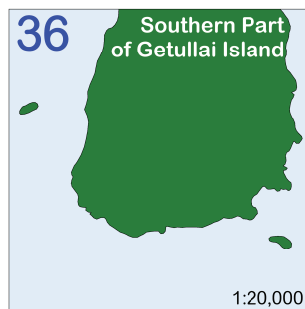
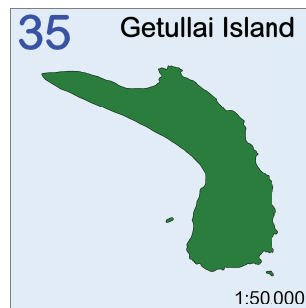
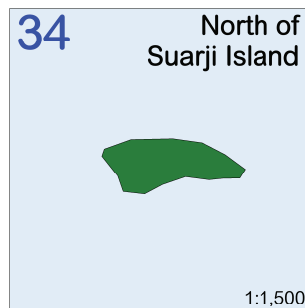
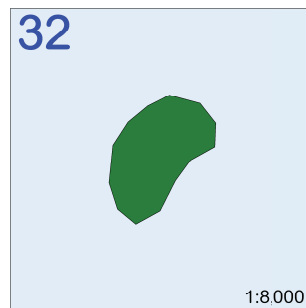
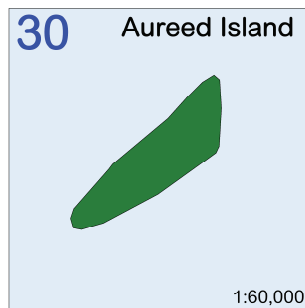

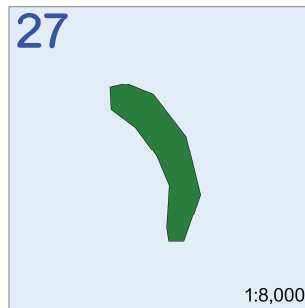
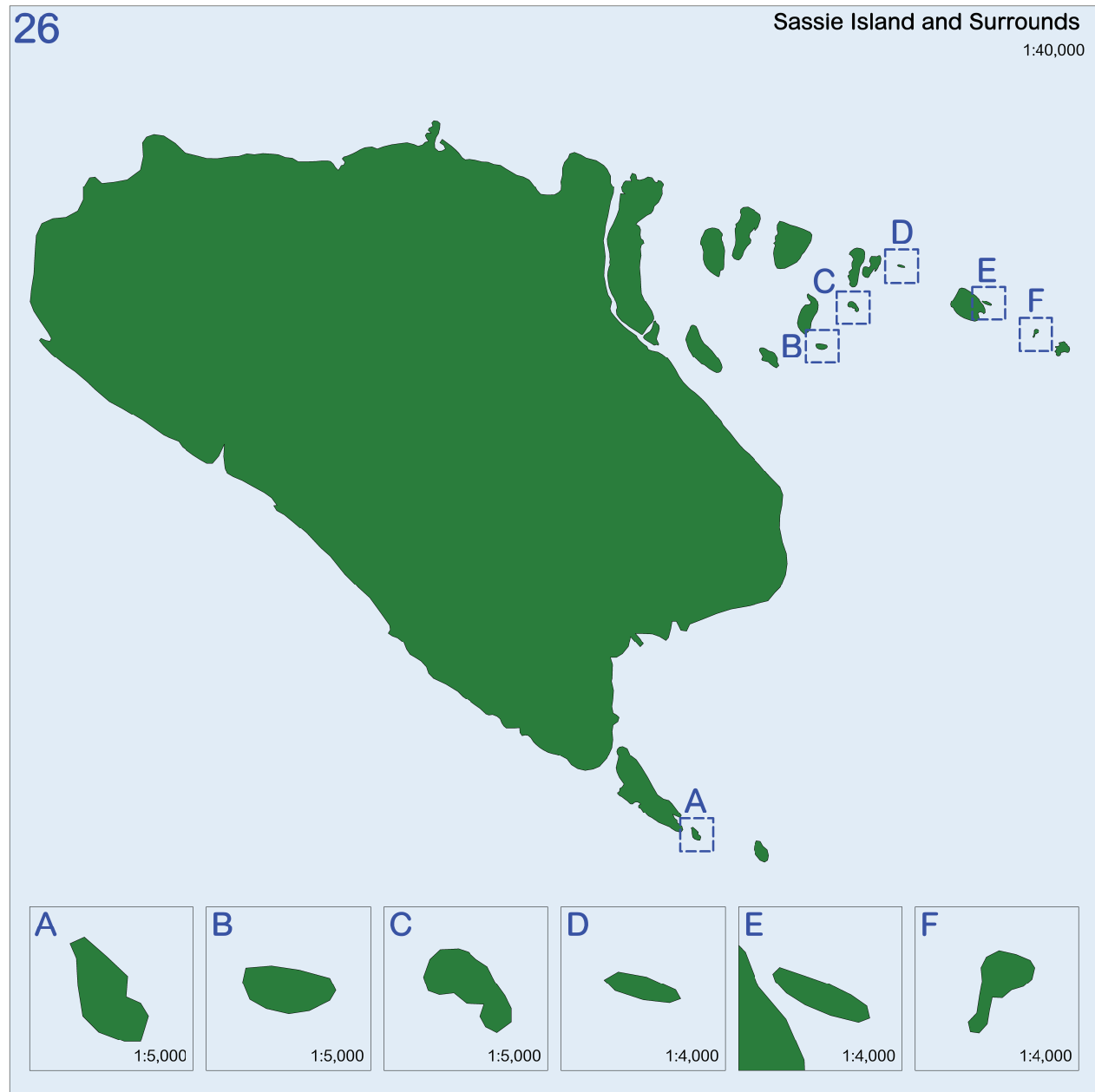
Map Index

Refer to Zone Map ZM-000 for the Zoning Map Index.



Zone Map- Northeastern Region enlargements 1

ZONE MAP - ZM008b



LEGEND

Zones

- Low Density Residential
- Low-Medium Density Residential
- Centre
- Recreation and Open Space
- Environmental Management and Conservation
- Industry

- Extractive Industry Precinct

Community Facilities

- 1 Air Services Precinct
- 2 Cemetery Precinct
- 3 Community Services Precinct
- 4 Education Precinct
- 5 Emergency Services Precinct
- 6 Health Care Precinct
- 7 Operational and Utility Services Precinct
- 8 Transport Precinct

- Rural
- Rural Residential
- Port Land

Other Elements

- Cadastre
- Ocean/Waterbody/Watercourse
- Road
- Torres Shire Boundary
- Area Outside Torres Shire

Information

Whilst every care is taken to ensure the accuracy of this product, neither the Torres Shire Council or the State of Queensland make any representations or warranties about its accuracy, reliability, completeness or suitability for any particular purpose and disclaims all responsibility and all liability (including without limitation, liability in negligence) for all expenses, losses, damages (including indirect or consequential damage) and costs that may occur as a result of the product being inaccurate or incomplete in any way or for any reason. All data depicted on this map has been sourced from either the Torres Shire Council or the State of Queensland from the latest datasets available at the time of map compilation. Crown & Council Copyright Reserved.

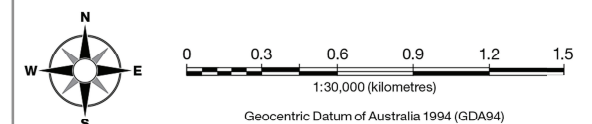
Map compilation date: January 2020.

Note

Where information on the map is obscured by text or other map elements contact Torres Shire Council for a determination.

Map Index

Refer to Zone Map ZM-000 for the Zoning Map Index.



Zone Map-
Northeastern Region
enlargements 2



LEGEND

Zones

- Low Density Residential
- Low-Medium Density Residential
- Centre
- Recreation and Open Space
- Environmental Management and Conservation
- Industry
- Extractive Industry Precinct
- Community Facilities
 - 1 Air Services Precinct
 - 2 Cemetery Precinct
 - 3 Community Services Precinct
 - 4 Education Precinct
 - 5 Emergency Services Precinct
 - 6 Health Care Precinct
 - 7 Operational and Utility Services Precinct
 - 8 Transport Precinct
- Rural
- Rural Residential
- Port Land

Other Elements

- Cadastral
- Ocean/Waterbody/Watercourse
- Road
- Torres Shire Boundary
- Area Outside Torres Shire

Information

Whilst every care is taken to ensure the accuracy of this product, neither the Torres Shire Council or the State of Queensland make any representations or warranties about its accuracy, reliability, completeness or suitability for any particular purpose and disclaims all responsibility and all liability (including without limitation, liability in negligence) for all expenses, losses, damages (including indirect or consequential damage) and costs that may occur as a result of the product being inaccurate or incomplete in any way or for any reason. All data depicted on this map has been sourced from either the Torres Shire Council or the State of Queensland from the latest datasets available at the time of map compilation. Crown & Council Copyright Reserved.

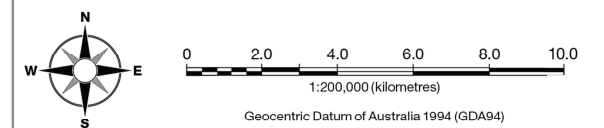
Map compilation date: January 2020.

Note

Where information on the map is obscured by text or other map elements contact Torres Shire Council for a determination.

Map Index

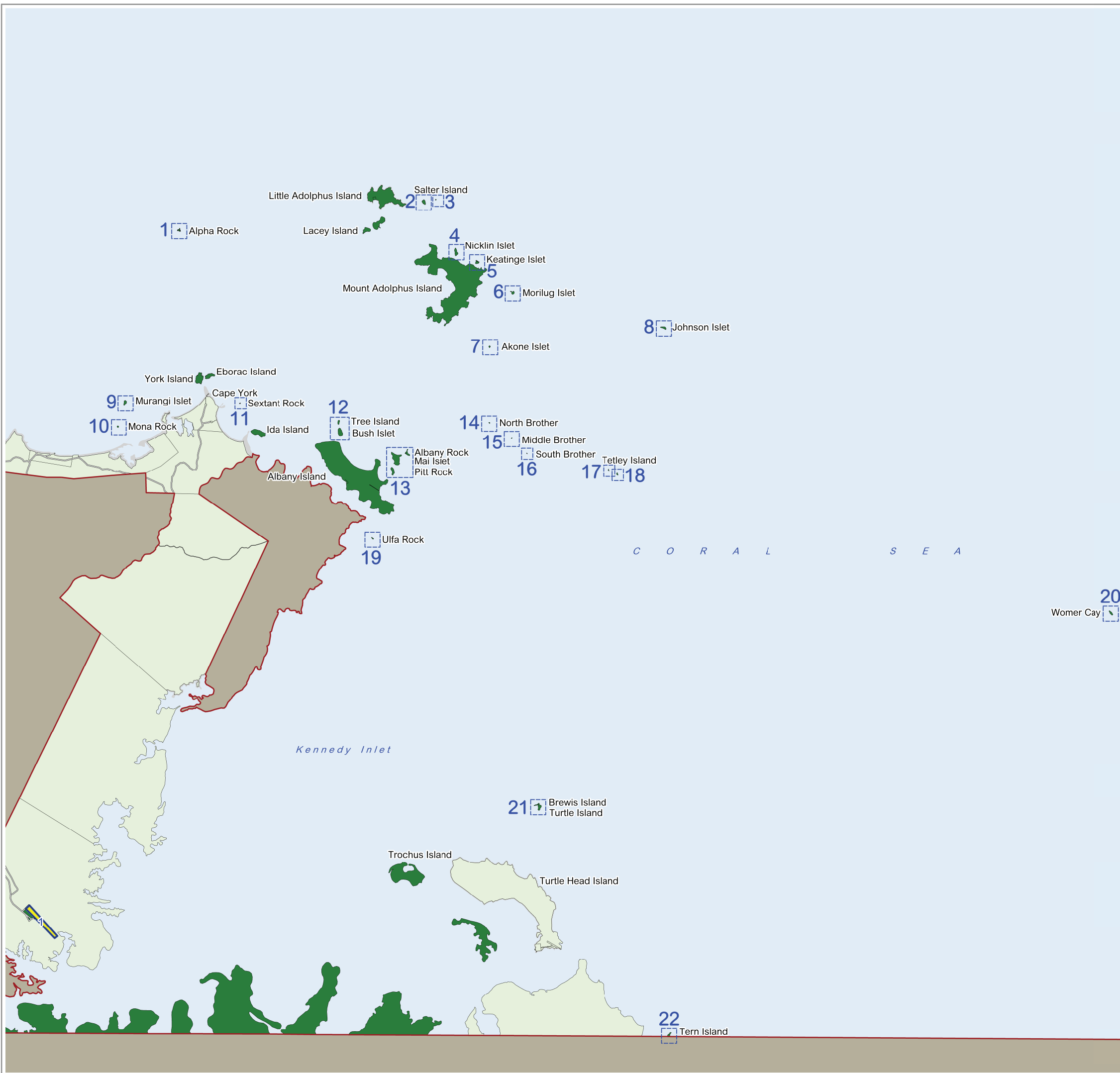
Refer to Zone Map ZM-000 for the Zoning Map Index.

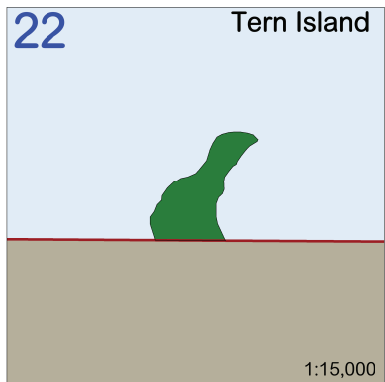


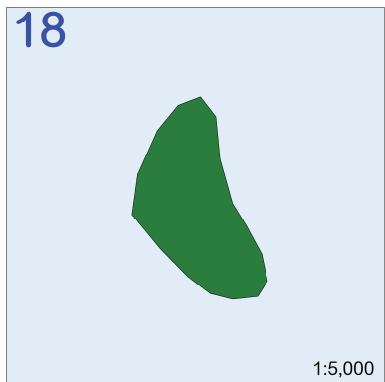

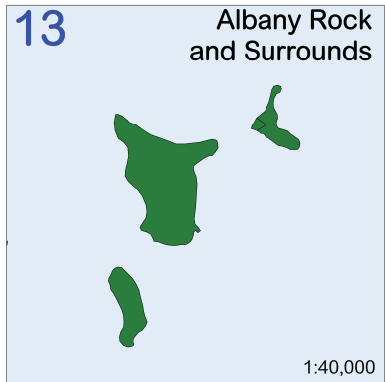
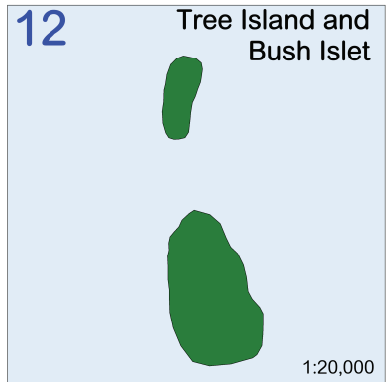
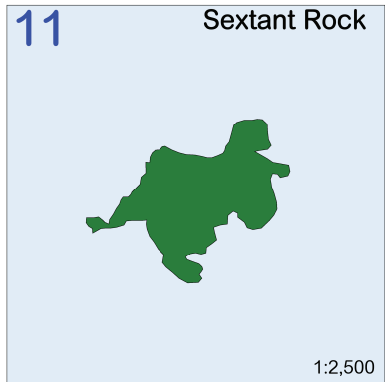


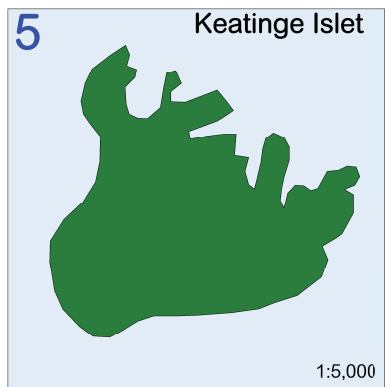
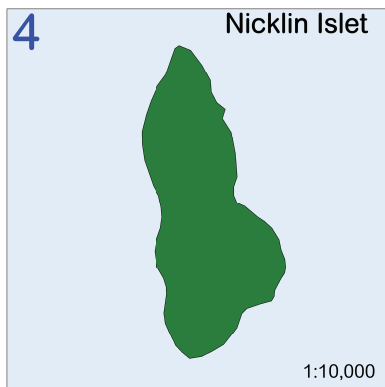
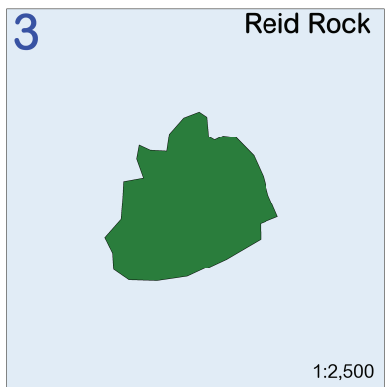
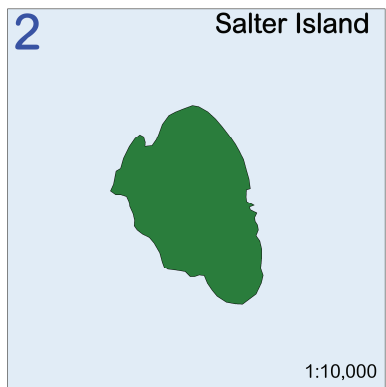



refer to ZONE MAP - ZM009b for map enlargements

Zone Map- Southeastern Region

ZONE MAP - ZM009a





LEGEND

Zones

- Low Density Residential
- Low-Medium Density Residential
- Centre
- Recreation and Open Space
- Environmental Management and Conservation
- Industry
- Extractive Industry Precinct
- Community Facilities
- 1 Air Services Precinct
- 2 Cemetery Precinct
- 3 Community Services Precinct
- 4 Education Precinct
- 5 Emergency Services Precinct
- 6 Health Care Precinct
- 7 Operational and Utility Services Precinct
- 8 Transport Precinct
- Rural
- Rural Residential
- Port Land

Other Elements

- Cadastre
- Ocean/Waterbody/Watercourse
- Road
- Torres Shire Boundary
- Area Outside Torres Shire

Information

Whilst every care is taken to ensure the accuracy of this product, neither the Torres Shire Council or the State of Queensland make any representations or warranties about its accuracy, reliability, completeness or suitability for any particular purpose and disclaims all responsibility and all liability (including without limitation, liability in negligence) for all expenses, losses, damages (including indirect or consequential damage) and costs that may occur as a result of the product being inaccurate or incomplete in any way or for any reason. All data depicted on this map has been sourced from either the Torres Shire Council or the State of Queensland from the latest datasets available at the time of map compilation. Crown & Council Copyright Reserved.

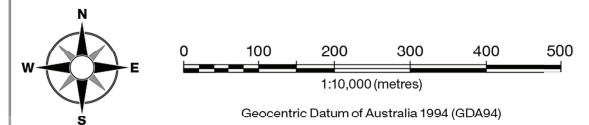
Map compilation date: January 2020.

Note

Where information on the map is obscured by text or other map elements contact Torres Shire Council for a determination.

Map Index

Refer to Zone Map ZM-000 for the Zoning Map Index.



Zone Map- Southeastern Region enlargements

ZONE MAP - ZM009b