



LEGEND

- Torres Shire Boundary
- Area Within Torres Shire
- Area Outside Torres Shire
- Ocean/Waterbody/Watercourse

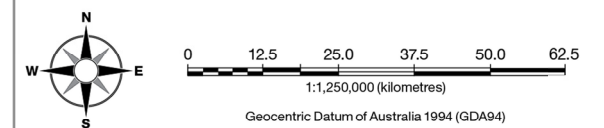
Information

Whilst every care is taken to ensure the accuracy of this product, neither the Torres Shire Council or the State of Queensland make any representations or warranties about its accuracy, reliability, completeness or suitability for any particular purpose and disclaims all responsibility and all liability (including without limitation, liability in negligence) for all expenses, losses, damages (including indirect or consequential damage) and costs that may occur as a result of the product being inaccurate or incomplete in any way or for any reason. All data depicted on this map has been sourced from either the Torres Shire Council or the State of Queensland from the latest datasets available at the time of map compilation. Crown & Council Copyright Reserved.

Map compilation date: January 2020.

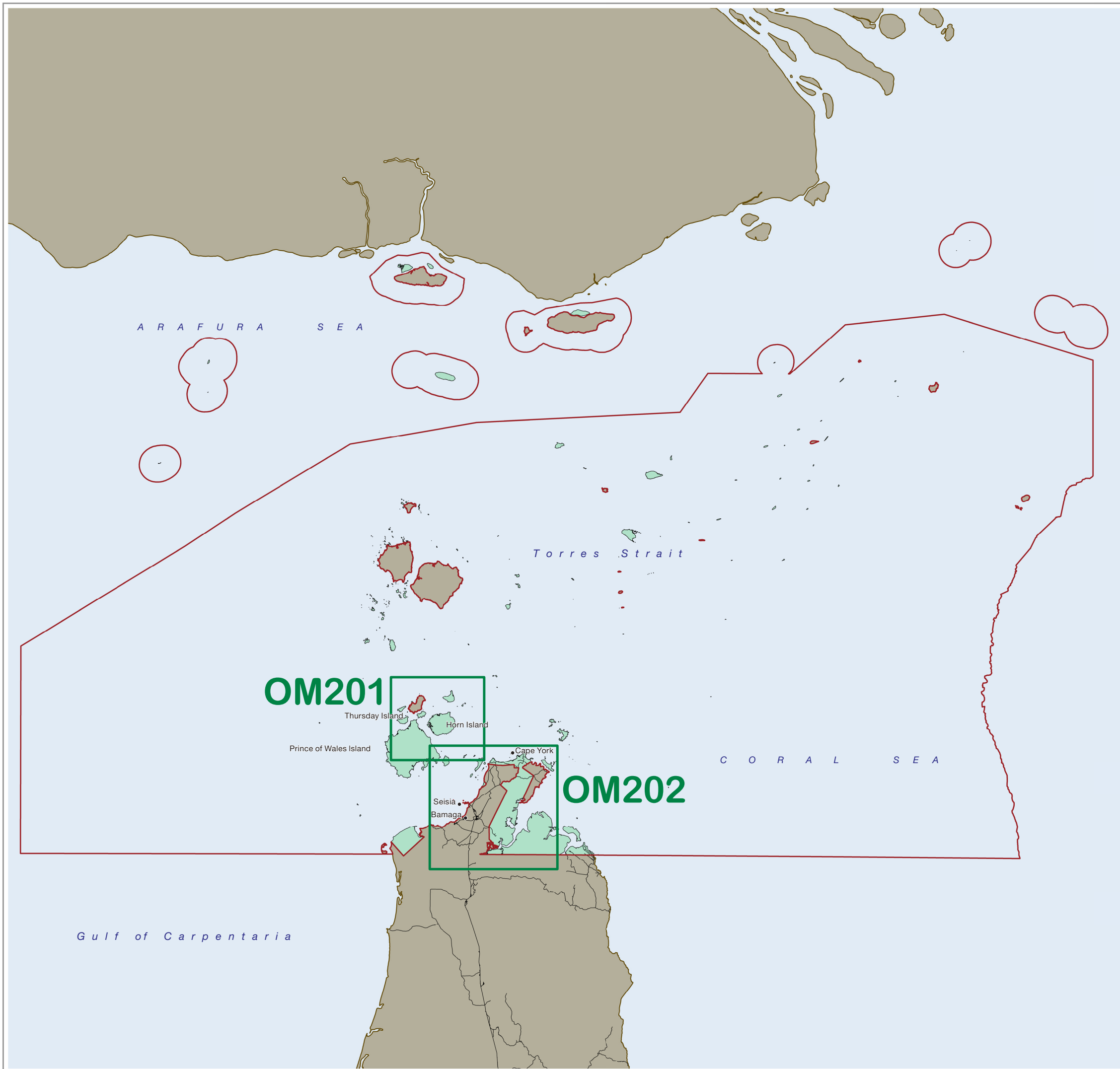
Note

Where information on the map is obscured by text or other map elements contact Torres Shire Council for a determination.



Overlay Map- Airport Environs Overlay Index Map

OVERLAY MAP - OM200





LEGEND

Airport Environs

- Airport Location
- Aviation Facility (NAVAIDS)
- Building Restricted Area - Zone A
- Building Restricted Area - Zone A/B
- Building Restricted Area - Area of Interest
- Lighting Area Buffer (6 kilometres)

Light Restriction Zones

- Zone A
- Zone B
- Zone C
- Zone D

Wildlife Hazard Buffer Zone

- 3 kilometres
- 8 kilometres
- 13 kilometres

Other Elements

- Cadastre
- Ocean/Waterbody/Watercourse
- Road
- Torres Shire Boundary
- Area Outside Torres Shire

Data Source

The Airport Environs datasets depicted on this map has been sourced from:
State of Queensland (Department of Transport and Main Roads) 2018;
Data used: Aviation Data Supply_Cardno.
Publication date: 17/04/2018.

Information

Whilst every care is taken to ensure the accuracy of this product, neither the Torres Shire Council or the State of Queensland make any representations or warranties about its accuracy, reliability, completeness or suitability for any particular purpose and disclaims all responsibility and all liability (including without limitation, liability in negligence) for all expenses, losses, damages (including indirect or consequential damage) and costs that may occur as a result of the product being inaccurate or incomplete in any way or for any reason. All data depicted on this map has been sourced from either the Torres Shire Council or the State of Queensland from the latest datasets available at the time of map compilation. Crown & Council Copyright Reserved.

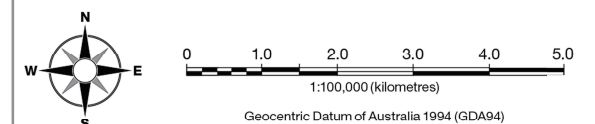
Map compilation date: January 2020.

Note

Where information on the map is obscured by text or other map elements contact Torres Shire Council for a determination.

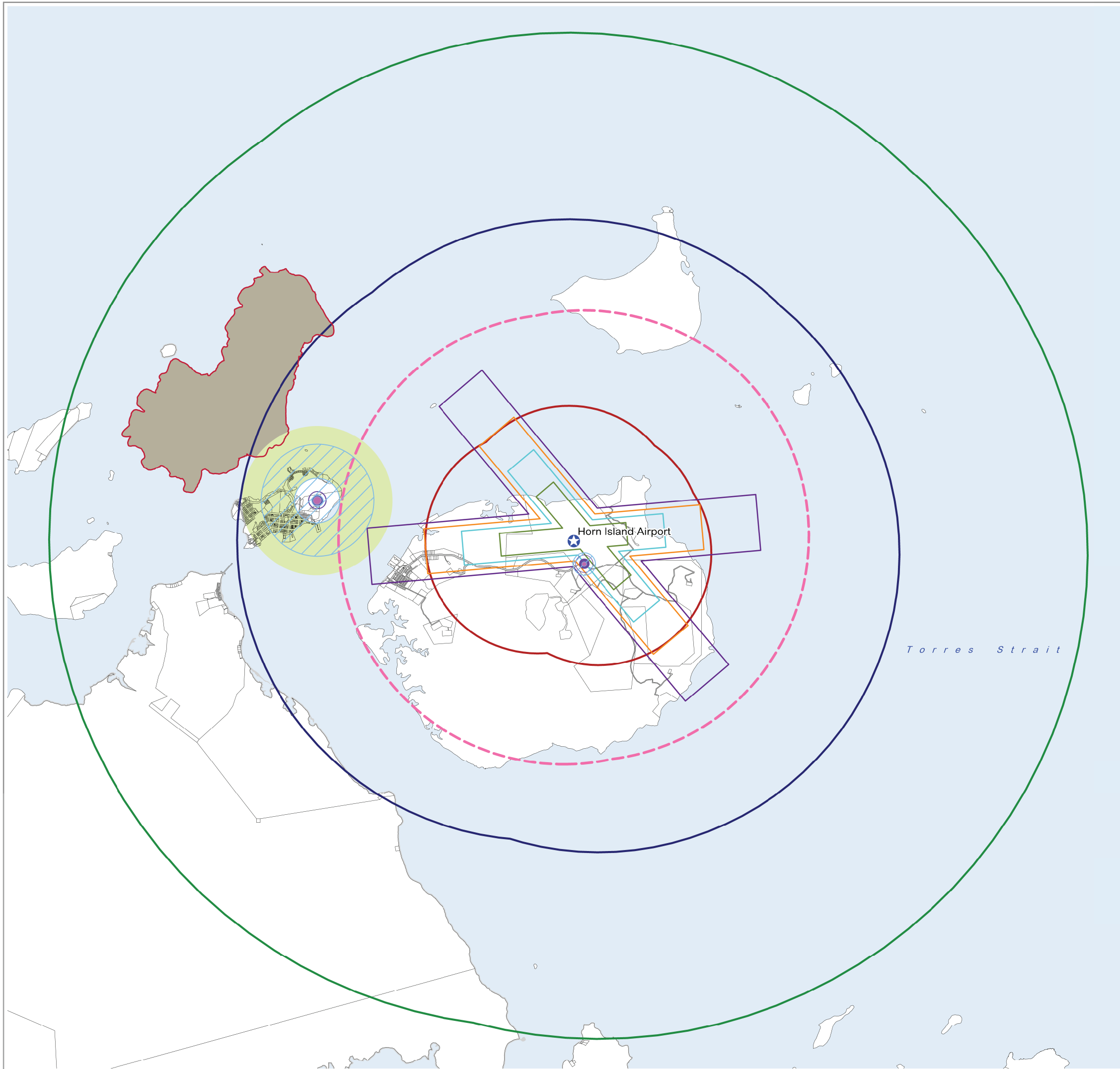
Map Index

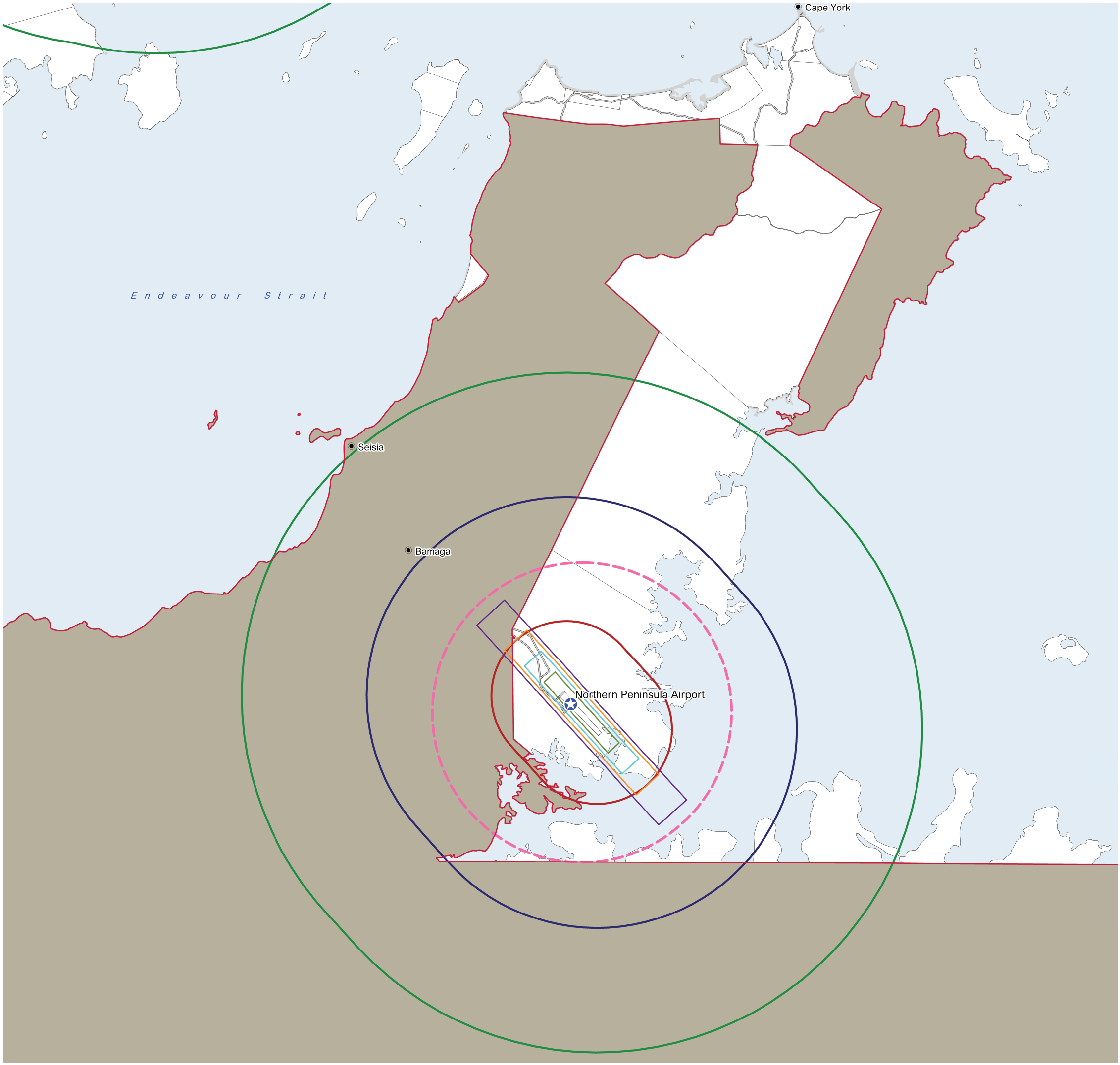
Refer to Overlay Map OM-200 for the Airport Environs Map Index.



Overlay Map- Airport Environs Overlay Horn and Thursday Islands

OVERLAY MAP - OM201





LEGEND

Airport Environs

- Airport Location
- Aviation Facility (NAVAIDS)
- Building Restricted Area - Zone A
- Building Restricted Area - Zone A/B
- Building Restricted Area - Area of Interest
- Lighting Area Buffer (6 kilometres)

Light Restriction Zones

- Zone A
- Zone B
- Zone C
- Zone D

Wildlife Hazard Buffer Zone

- 3 kilometres
- 8 kilometres
- 13 kilometres

Other Elements

- Cadastre
- Ocean/Waterbody/Watercourse
- Road
- Torres Shire Boundary
- Area Outside Torres Shire

Data Source

The Airport Environs datasets depicted on this map has been sourced from:
State of Queensland (Department of Transport and Main Roads) 2018;
Data used: Aviation Data Supply_Cardno.
Publication date: 17/04/2018.

Information

Whilst every care is taken to ensure the accuracy of this product, neither the Torres Shire Council or the State of Queensland make any representations or warranties about its accuracy, reliability, completeness or suitability for any particular purpose and disclaims all responsibility and all liability (including without limitation, liability in negligence) for all expenses, losses, damages (including indirect or consequential damage) and costs that may occur as a result of the product being inaccurate or incomplete in any way or for any reason. All data depicted on this map has been sourced from either the Torres Shire Council or the State of Queensland from the latest datasets available at the time of map compilation. Crown & Council Copyright Reserved.


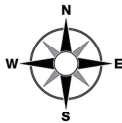
Map compilation date: January 2020.

Note

Where information on the map is obscured by text or other map elements contact Torres Shire Council for a determination.

Map Index

Refer to Overlay Map OM-200 for the Airport Environs Map Index.



Overlay Map- Airport Environs Overlay Northern Peninsula