

LEGEND

Existing Trunk Infrastructure

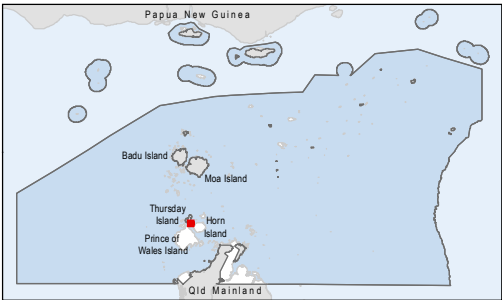
- Inlet
- Manhole
- Open drain
- Culvert

Stomwater Service Catchments

- Horn Island
- Thursday Island - Back
- Thursday Island - Front

Other Elements

- Cadastre
- Ocean/Waterbody/Watercourse
- Roads and tracks
- Torres Shire Boundary
- Area outside Torres Shire



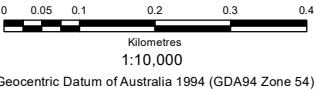
Information

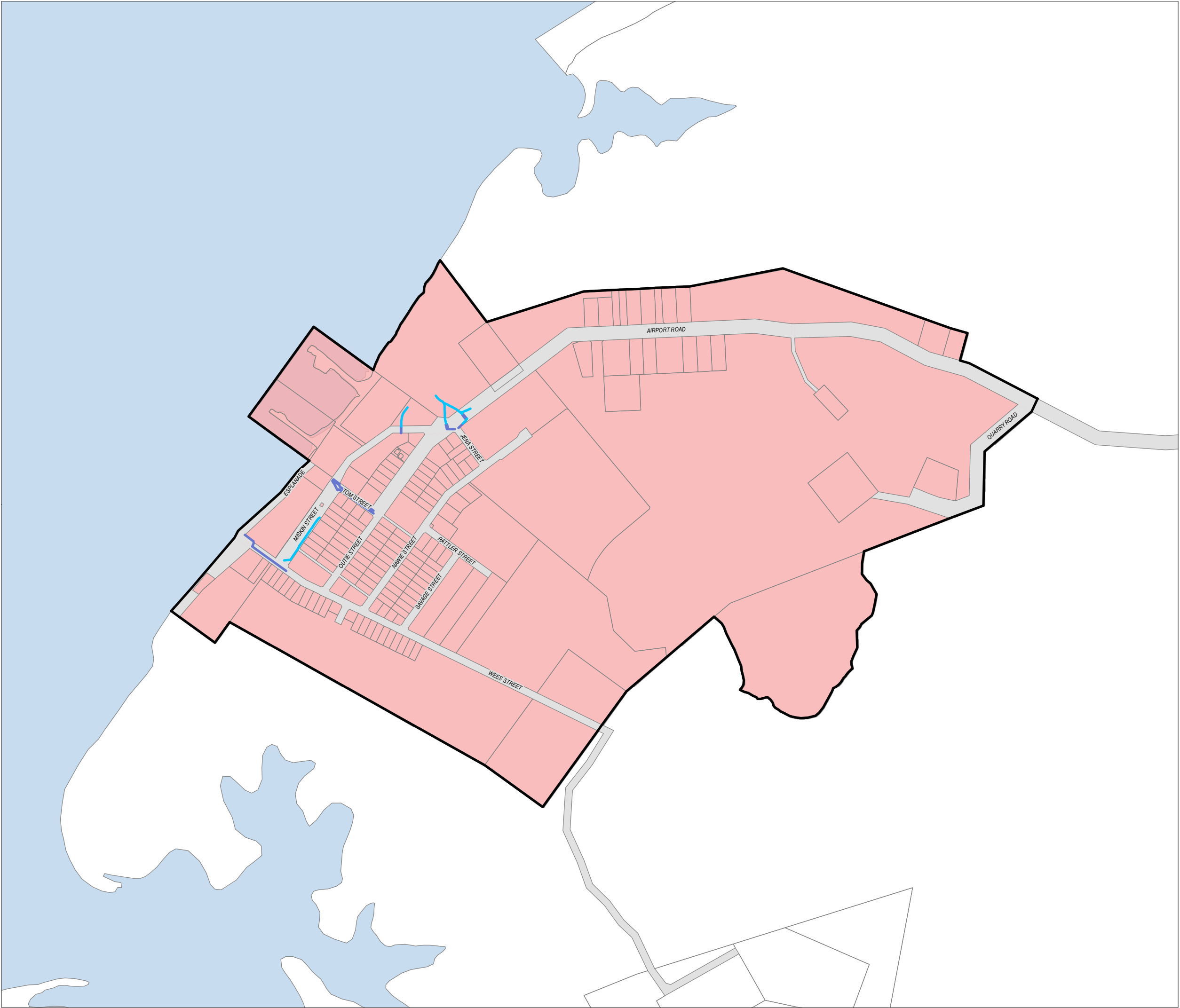
While every care is taken to ensure the accuracy of this map, Torres Shire Council makes no representations or warranties about its accuracy, reliability, completeness or suitability for any particular purpose and disclaims all responsibility and liability (including without limitation, liability for negligence) for all expenses, losses, damage (including indirect or consequential damage) and costs which might incur as a result of the data being inaccurate or incomplete in any way and for any reason. All data depicted on this map has been sourced from either Torres Shire Council or the State of Queensland from the latest datasets available at the time of map compilation. Crown and Council Copyright Reserved.

Data source: Cadastre sourced from QSpatial June 2020.
Map date: 4/09/2020

Note

Where information on the map is obscured by text or other map elements, contact Torres Shire Council for a determination.





LEGEND

Existing Trunk Infrastructure

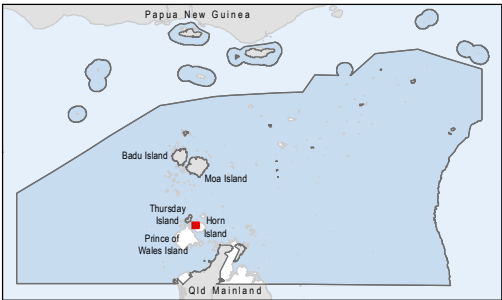
- Inlet
- Manhole
- Open drain
- Culvert

Stomwater Service Catchments

- Horn Island
- Thursday Island - Back
- Thursday Island - Front

Other Elements

- Cadastre
- Ocean/Waterbody/Watercourse
- Roads and tracks
- Torres Shire Boundary
- Area outside Torres Shire



Information

While every care is taken to ensure the accuracy of this map, Torres Shire Council makes no representations or warranties about its accuracy, reliability, completeness or suitability for any particular purpose and disclaims all responsibility and liability (including without limitation, liability for negligence) for all expenses, losses, damage (including indirect or consequential damage) and costs which might incur as a result of the data being inaccurate or incomplete in any way and for any reason. All data depicted on this map has been sourced from either Torres Shire Council or the State of Queensland from the latest datasets available at the time of map compilation. Crown and Council Copyright Reserved.

Data source: Cadastre sourced from QSpatial June 2020.
Map date: 4/09/2020

Note

Where information on the map is obscured by text or other map elements, contact Torres Shire Council for a determination.

