

Overview - Extent of Maps

Legend

- Local Heritage Place
- ▭ State Heritage Area
- ▭ Local Government Boundary
- ▭ Other Local Government Areas

REFERENCES

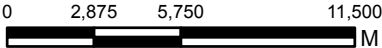
Cadastre - (c) The State of Queensland (DNRM DCDB)

Images are not orthorectified, overlays are best fit.
Features are based on topographical data and may vary.

Date: 11/12/2015



1:250,000



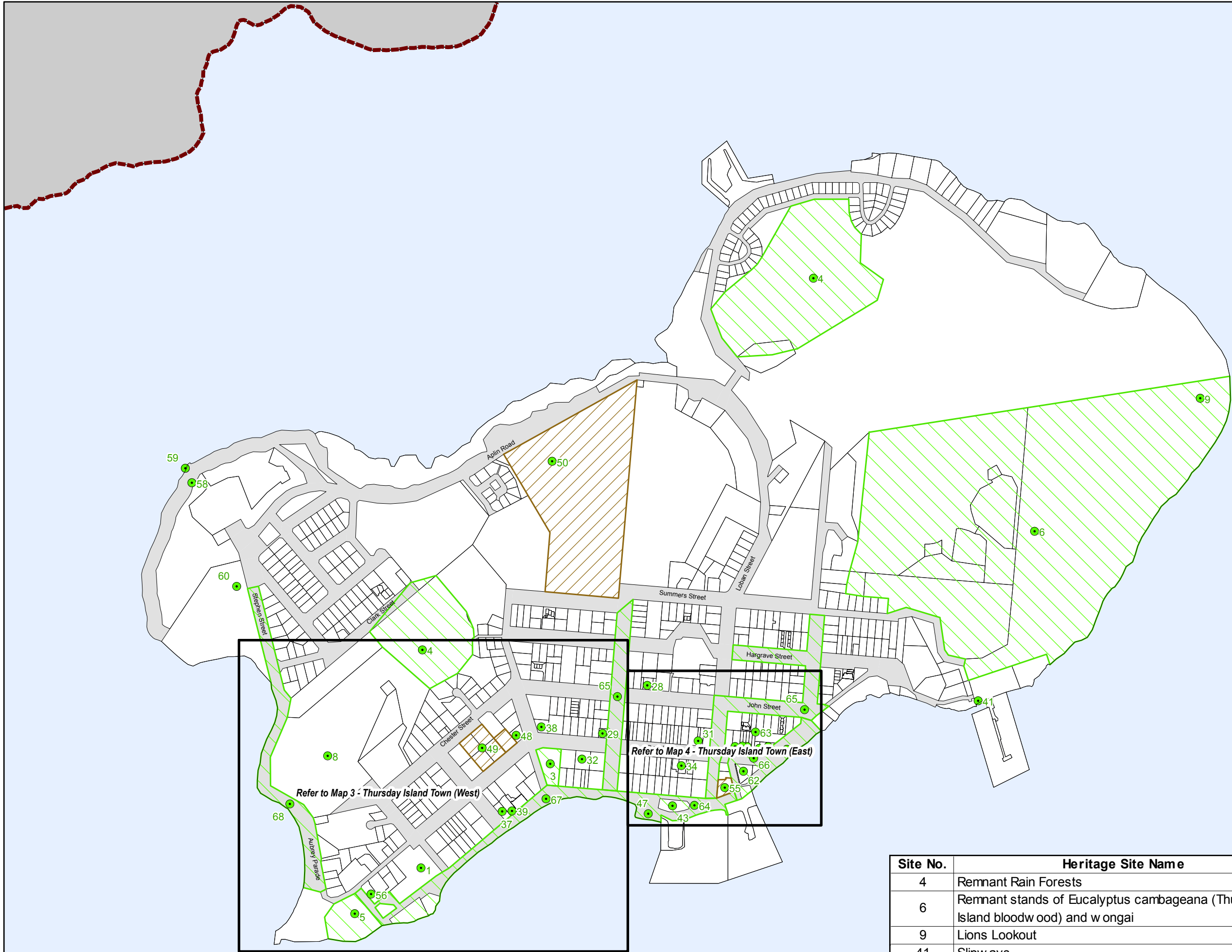
TITLE
OVERLAY MAP 4.1
Overview - Extent of Maps

PROJECT
TORRES SHIRE COUNCIL
CULTURAL HERITAGE PLACES

CLIENT: TORRES SHIRE COUNCIL



REEL PLANNING
URBAN AND RURAL STRATEGIES



Thursday Island - Overview

Legend

- Local Heritage Place
- Local Heritage Area
- State Heritage Area
- Local Government Boundary
- Other Local Government Areas

Cadastre

- Lot Boundary
- Roads

REFERENCES

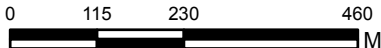
Cadastre - (c) The State of Queensland (DNRM DCDB)

Images are not orthorectified, overlays are best fit. Features are based on topographical data and may vary.

Date: 11/12/2015



1:10,000



TITLE
OVERLAY MAP 4.2

Thursday Island - Overview

PROJECT

TORRES SHIRE COUNCIL
CULTURAL HERITAGE PLACES

CLIENT: TORRES SHIRE COUNCIL



REEL PLANNING
URBAN AND RURAL STRATEGIES

Site No.	Heritage Site Name
4	Remnant Rain Forests
6	Remnant stands of Eucalyptus cambageana (Thursday Island bloodw ood) and w ongai
9	Lions Lookout
41	Slipw ays
50	Thursday Island Cemetery
58	Former Quarantine Tramw ay (Narrow Gauge) and Boiler
59	Former Quarantine Jetty
60	Concrete w ater tanks



Thursday Island Town (West)

Legend

- Local Heritage Place
- Local Heritage Area
- State Heritage Area
- Local Government Boundary
- Other Local Government Areas

Cadastral

- Lot Boundary
- Roads

REFERENCES


Cadastral - (c) The State of Queensland (DNRM DCDB)

Images are not orthorectified, overlays are best fit. Features are based on topographical data and may vary.

Date: 11/12/2015



1:3,000



TITLE
OVERLAY MAP 4.3
Thursday Island Town (West)

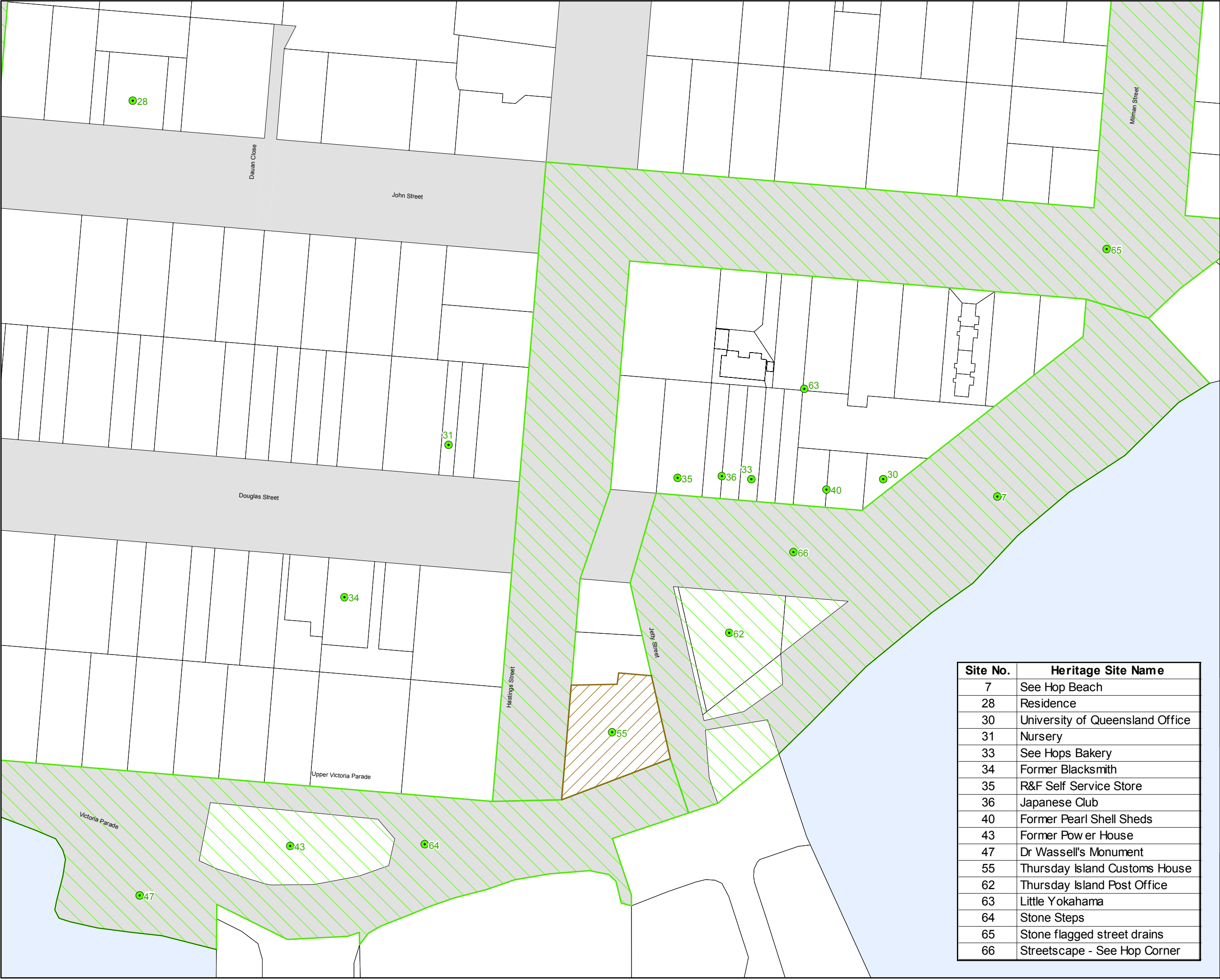
PROJECT
TORRES SHIRE COUNCIL
CULTURAL HERITAGE PLACES

CLIENT: TORRES SHIRE COUNCIL



REEL PLANNING
URBAN AND RURAL STRATEGIES

Site No.	Heritage Site Name
1	Ken Brown Oval
3	Children's Memorial Park
5	Stand of Carbeen (<i>Eucalyptus tessellaris</i>)
8	Greenhill Fort
29	Café Gallery
32	Maloney Carriers
37	Federal Hotel
38	Torres Hotel
39	Burns Philp Store
48	Our Lady of the Sacred Heart Church
49	Quetta Anglican Church, Community Hall & Bishop's Residence
56	Court House
65	Stone flagged street drains
67	Streetscape - Victoria Parade
68	Streetscape - Bach Beach



Thursday Island Town (East)

Legend

- Local Heritage Place
- Local Heritage Area
- State Heritage Area
- Local Government Boundary
- Other Local Government Areas

Cadastre

- Lot Boundary
- Roads

REFERENCES


Cadastre - (c) The State of Queensland (DNRM DCDB)

Images are not orthorectified, overlays are best fit.
Features are based on topographical data and may vary.

Date: 11/12/2015



1:1,500



TITLE
OVERLAY MAP 4.4
Thursday Island Town (East)

PROJECT
TORRES SHIRE COUNCIL
CULTURAL HERITAGE PLACES

CLIENT: TORRES SHIRE COUNCIL



REEL PLANNING
URBAN AND RURAL STRATEGIES

Site No.	Heritage Site Name
7	See Hop Beach
28	Residence
30	University of Queensland Office
31	Nursery
33	See Hops Bakery
34	Former Blacksmith
35	R&F Self Service Store
36	Japanese Club
40	Former Pearl Shell Sheds
43	Former Pow er House
47	Dr Wassell's Monument
55	Thursday Island Customs House
62	Thursday Island Post Office
63	Little Yokahama
64	Stone Steps
65	Stone flagged street drains
66	Streetscape - See Hop Corner

Site No.	Heritage Site Name
14	36th Radar Station Unit
42	Former Gold Mine

Horn Island - Overview

Legend

- Local Heritage Place
- Local Heritage Area
- State Heritage Area
- Local Government Boundary
- Other Local Government Areas

Cadastre

- Lot Boundary
- Roads

REFERENCES


Cadastre - (c) The State of Queensland (DNRM DCDB)

Images are not orthorectified, overlays are best fit.
Features are based on topographical data and may vary.

Date: 11/12/2015



1:30,000



TITLE
OVERLAY MAP 4.5

Horn Island - Overview

PROJECT

TORRES SHIRE COUNCIL
CULTURAL HERITAGE PLACES

CLIENT: TORRES SHIRE COUNCIL



REEL PLANNING
URBAN AND RURAL STRATEGIES

Site No.	Heritage Site Name
16	5th Australian Machine Gun Battalion
17	95000 Gallon Water Tanks
19	17th Australian Field Company Camp
21	34th Australian Heavy Anti-Aircraft Battery, A Section
26	Fuel Dump Dispersal Area
27	Cemetery, Wasaga

Horn Island - Township

Legend

- Local Heritage Place
- Local Heritage Area
- State Heritage Area
- Local Government Boundary
- Other Local Government Areas

Cadastral

- Lot Boundary
- Roads

REFERENCES


Cadastral - (c) The State of Queensland (DNRM DCDB)

Images are not orthorectified, overlays are best fit. Features are based on topographical data and may vary.

Date: 11/12/2015



1:8,000



TITLE
OVERLAY MAP 4.6

Horn Island - Township

PROJECT

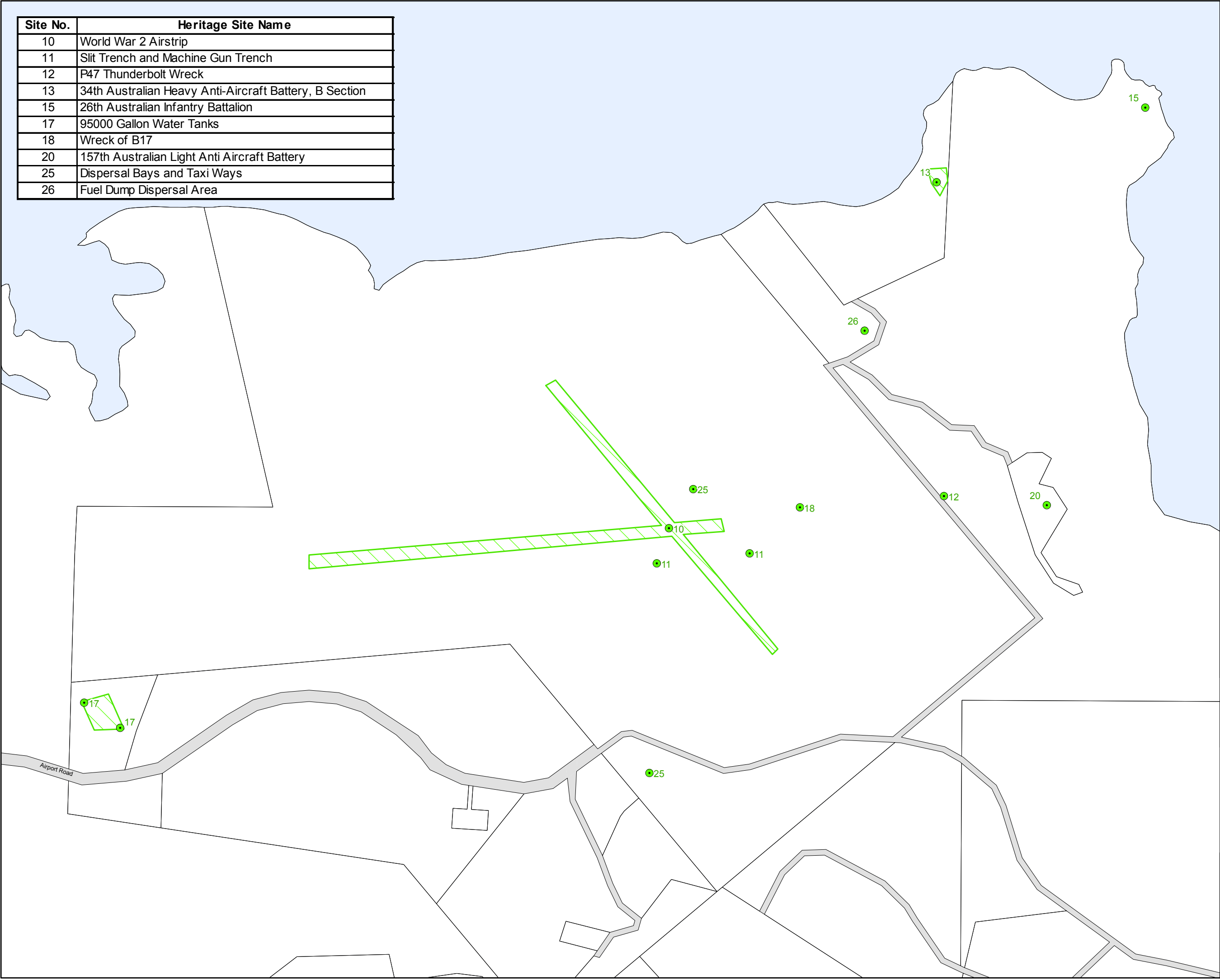
TORRES SHIRE COUNCIL
CULTURAL HERITAGE PLACES

CLIENT: TORRES SHIRE COUNCIL



REEL PLANNING
URBAN AND RURAL STRATEGIES

Site No.	Heritage Site Name
10	World War 2 Airstrip
11	Slit Trench and Machine Gun Trench
12	P47 Thunderbolt Wreck
13	34th Australian Heavy Anti-Aircraft Battery, B Section
15	26th Australian Infantry Battalion
17	95000 Gallon Water Tanks
18	Wreck of B17
20	157th Australian Light Anti Aircraft Battery
25	Dispersal Bays and Taxi Ways
26	Fuel Dump Dispersal Area



Horn Island - Airport

Legend

- Local Heritage Place
- Local Heritage Area
- State Heritage Area
- Local Government Boundary
- Other Local Government Areas

Cadastre

- Lot Boundary
- Roads

REFERENCES

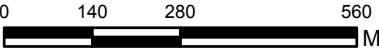
Cadastre - (c) The State of Queensland (DNRM DCDB)

Images are not orthorectified, overlays are best fit. Features are based on topographical data and may vary.

Date: 11/12/2015



1:12,000



TITLE
OVERLAY MAP 4.7

Horn Island - Airport

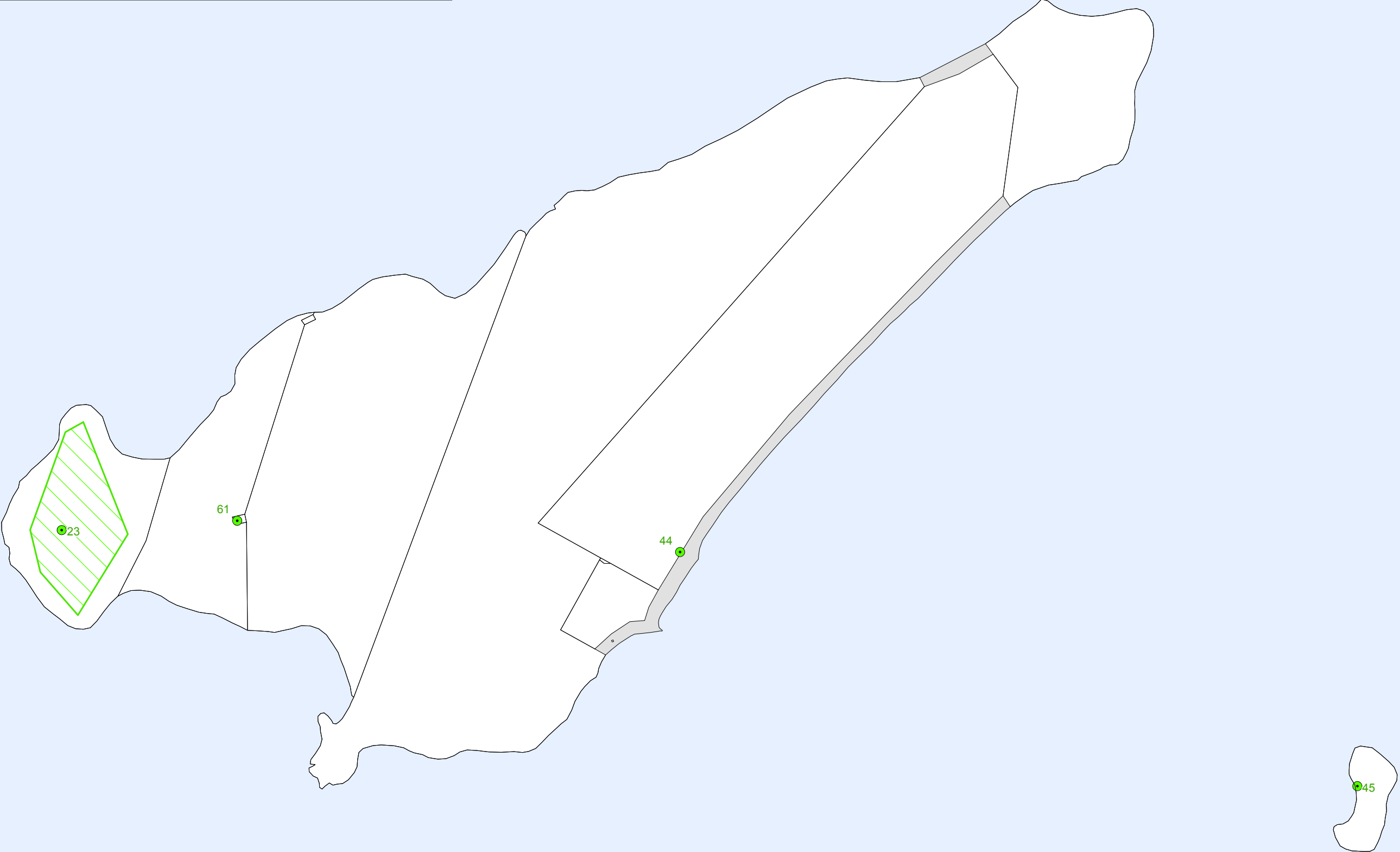
PROJECT
TORRES SHIRE COUNCIL
CULTURAL HERITAGE PLACES

CLIENT: TORRES SHIRE COUNCIL



REEL PLANNING
URBAN AND RURAL STRATEGIES

Site No.	Heritage Site Name
23	World War II Facilities
44	Palilag (Goods) Island Pearling Station
45	Wai Weer Pearling Station
61	Goods Island Lighthouse, Signal Station and Pilot Station



Goods Island & Wai-Weer Islet

Legend

- Local Heritage Place
- Local Heritage Area
- State Heritage Area
- Local Government Boundary
- Other Local Government Areas

Cadastre

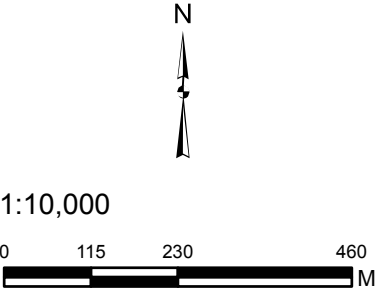
- Lot Boundary
- Roads

REFERENCES

Cadastre - (c) The State of Queensland
(DNRM DCDB)

Images are not orthorectified, overlays are best fit.
Features are based on topographical data and
may vary.

Date: 11/12/2015



TITLE
OVERLAY MAP 4.8

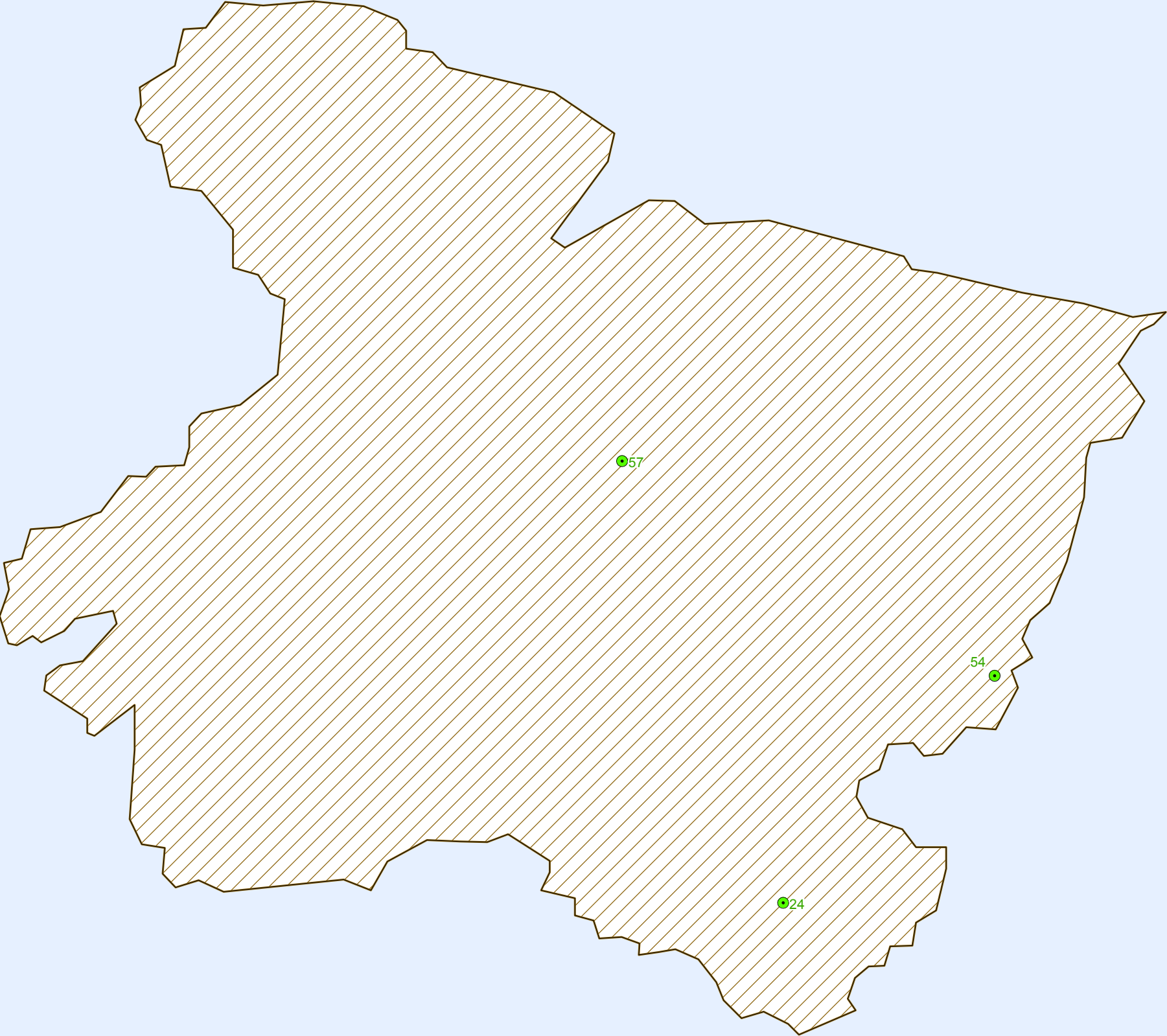
Goods Island & Wai-Weer Islet

PROJECT
TORRES SHIRE COUNCIL
CULTURAL HERITAGE PLACES

CLIENT: TORRES SHIRE COUNCIL










Site No.	Heritage Site Name
24	World War II Facilities
54	Post Office Cave
57	Booby Island Lightstation



Booby Island

Legend

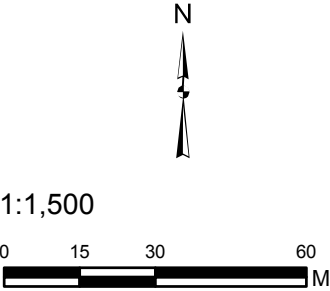
-  Local Heritage Place
-  Local Heritage Area
-  State Heritage Area
-  Local Government Boundary
-  Other Local Government Areas
- Cadastre**
-  Lot Boundary
-  Roads

REFERENCES

Cadastre - (c) The State of Queensland (DNRM DCDB)

Images are not orthorectified, overlays are best fit.
Features are based on topographical data and may vary.

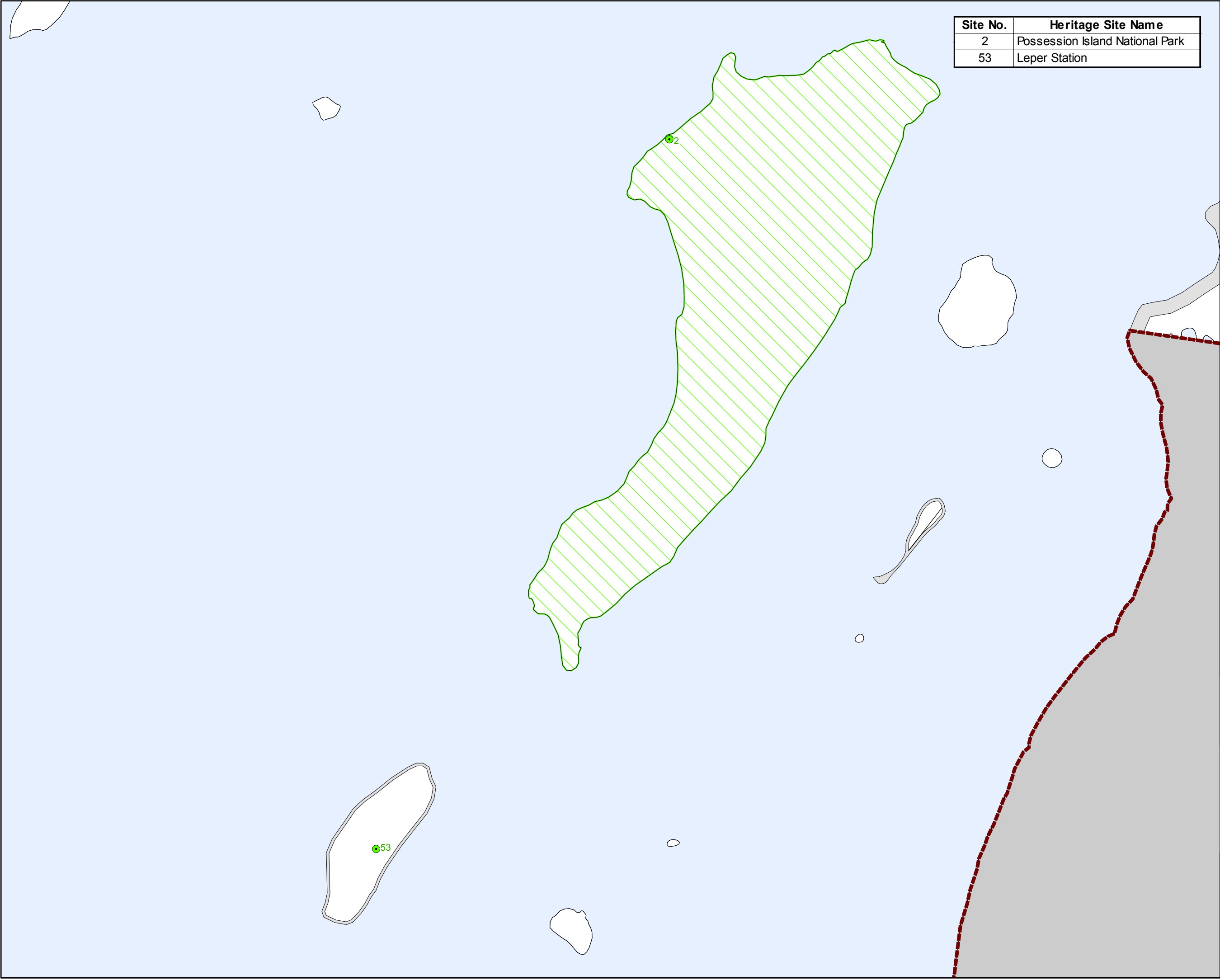
Date: 11/12/2015



TITLE
OVERLAY MAP 4.9
Booby Island

PROJECT
TORRES SHIRE COUNCIL
CULTURAL HERITAGE PLACES

CLIENT: TORRES SHIRE COUNCIL



Site No.	Heritage Site Name
2	Possession Island National Park
53	Leper Station

Dayman & Possession Islands

Legend

- Local Heritage Place
- Local Heritage Area
- State Heritage Area
- Local Government Boundary
- Other Local Government Areas

Cadastre

- Lot Boundary
- Roads

REFERENCES


Cadastre - (c) The State of Queensland (DNRM DCDB)

Images are not orthorectified, overlays are best fit. Features are based on topographical data and may vary.

Date: 11/12/2015



1:25,000



TITLE
OVERLAY MAP 4.10

Dayman & Possession Islands

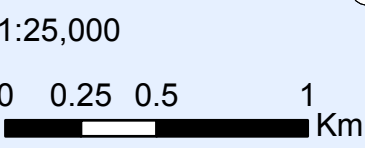
PROJECT
TORRES SHIRE COUNCIL
CULTURAL HERITAGE PLACES

CLIENT: TORRES SHIRE COUNCIL

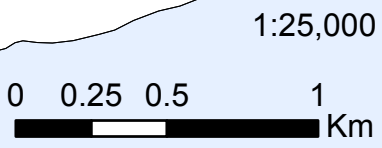


REEL PLANNING
URBAN AND RURAL STRATEGIES

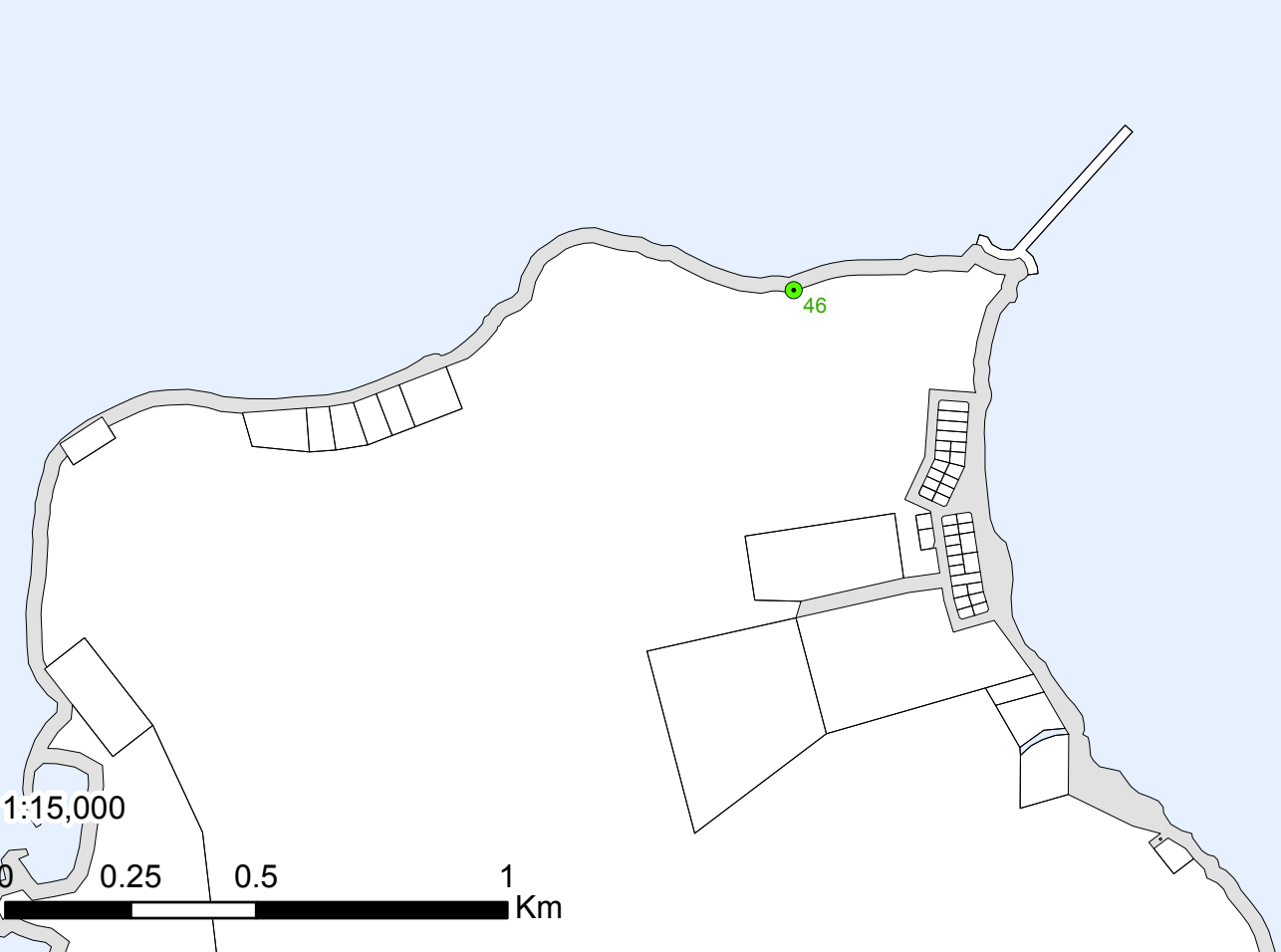
Friday Island



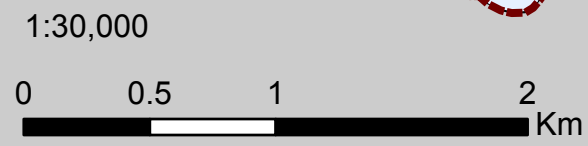
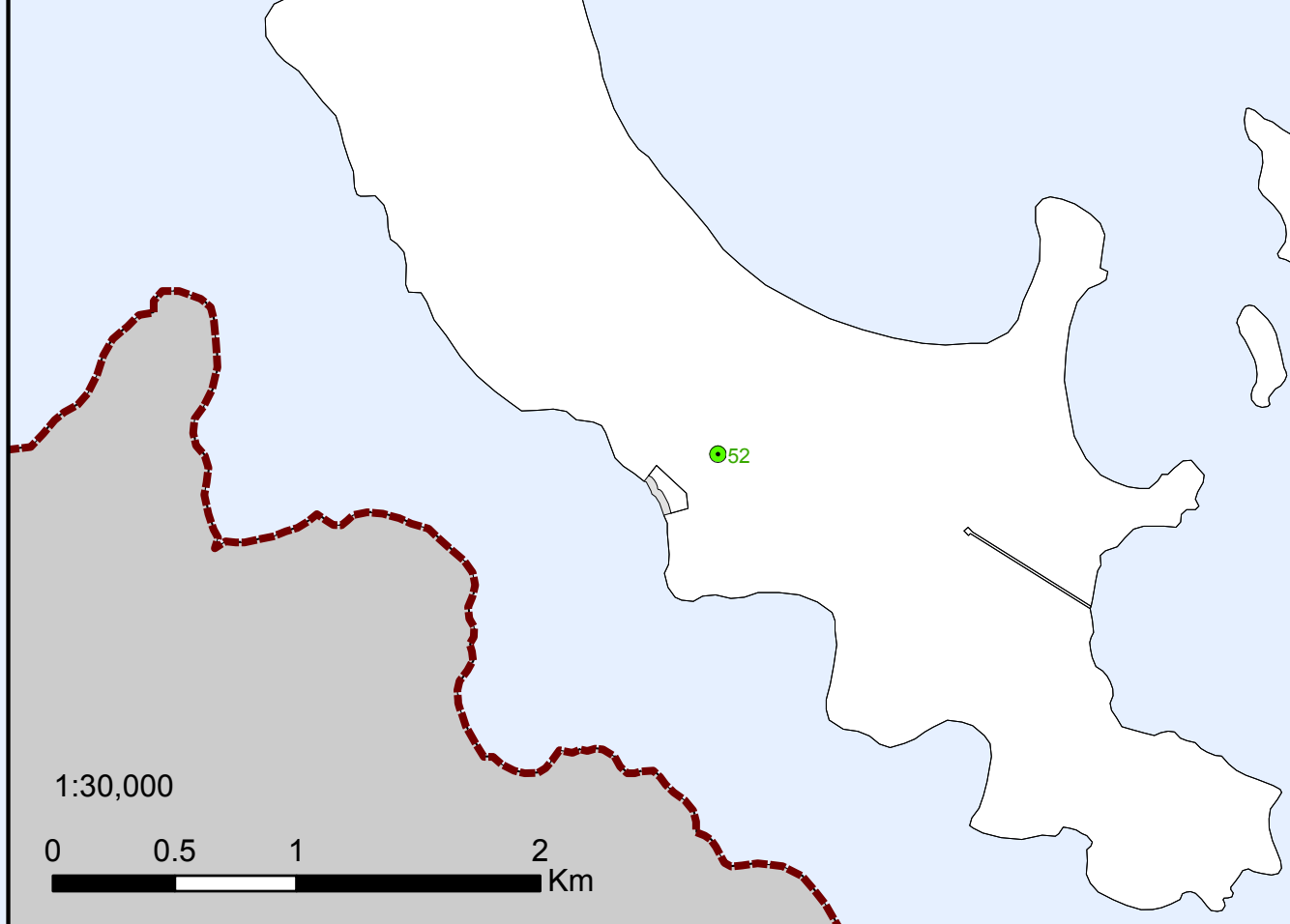
Wednesday Island



Prince of Wales Island



Albany Island



Site No.	Heritage Site Name
51	Quarantine Station
22	World War II Facilities
46	Pearling Station
52	Pabaju (Albany) Island Cemetery

Friday, Wednesday, Prince of Wales and Albany Islands

- Legend**
- Local Heritage Place
 - Local Heritage Area
 - State Heritage Area
 - Local Government Boundary
 - Other Local Government Areas
- Cadastral**
- Lot Boundary
 - Roads

REFERENCES

Cadastral - (c) The State of Queensland (DNRM DCDB)

Images are not orthorectified, overlays are best fit. Features are based on topographical data and may vary.

Date: 11/12/2015

TITLE

OVERLAY MAP 4.11
Friday, Wednesday, Prince of Wales & Albany Islands

PROJECT

TORRES SHIRE COUNCIL
CULTURAL HERITAGE PLACES

CLIENT: TORRES SHIRE COUNCIL

REEL PLANNING
URBAN AND RURAL STRATEGIES